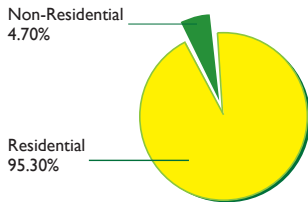


King Township Demographics at a Glance

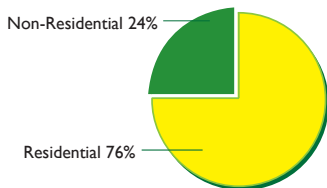
Population			
	2005	2004	2003
Population	20,200	20,000	19,700

Residential Resales				
	Avg 2005 Price	No. of units Sold		
		2005	2004	2003
Detached	\$580,834	252	252	206
Semi	\$277,000	3	2	0

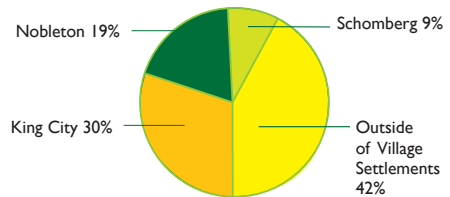
Ratio of Residential/ Non Residential Taxable Assessment	
Residential	95.30%
Non- Residential	4.70%



2005 Development Activity Residential/Non-Residential Construction Values	
	2005
Residential	76% \$29,397,000
Non- Residential	24% \$9,500,000
Total Value of Construction	\$38,897,000



Number of Households by Community	
Breakdown by Community	Households
King City	2,041
Nobleton	1,282
Schomberg	598
Outside of Village Settlements	2,788
TOTALS	6,709



Total Area of Township	
339 sq. Km	131 sq. Miles
33,000 Hectares	83,840 Acres
Total Open Space & Parkland	
25.5 sq. Km	9.85 sq. Miles

King Township's Labour Force & Work Force	
Resident Labour Force	9,065
less: Travel-to-work outside	6,470
Travel to work inside	2,595
plus come to work from outside	3,260
Work Force (local jobs)	5,855
Net Outflow - (Job Deficit)	3,210
Residents in Labour Force with no fixed workplace	1,190

Source: Statistics Canada Census 2001