



Zoning By-law for the Schomberg and King City Urban Areas

Schedule "A6"- Zoning Map (King City) By-law No. 2017-66

Legend

- Defined Area (Refer to Section 1.2)
- Toronto and Region Conservation Authority Regulation Limit (Refer to Section 3.38)
- (H) - Holding Symbol (Refer to Section 5.3)
- X - Site-Specific Exception Zone (Refer to Section 5.5.2)

Residential Zones

- R1 - Residential Single Detached
- R1A - Residential Single Detached "A"
- R1B - Residential Single Detached "B"
- R1C - Residential Single Detached "C"
- R1D - Residential Single Detached "D"
- R1E - Residential Single Detached "E"
- R1F - Residential Single Detached "F"
- R1G - Residential Single Detached "G"
- RE - Residential Estate
- R2 - Residential Semi-Detached
- R3 - Residential Townhouse
- R4 - Residential Apartment

Commercial Zones


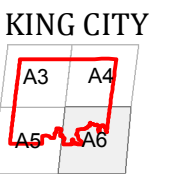
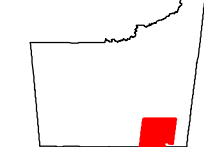
- CAK - Core Area (King City)
- C1 - Commercial General
- C2 - Commercial Highway
- C3 - Commercial Shopping Centre

Employment Zones

- E1 - Employment Restricted
- E2 - Employment General

Other Zones

- I - Institutional
- F - Future Use - Subject to LPAT Appeal PL170869
- EP - Environmental Protection
- OS - Open Space



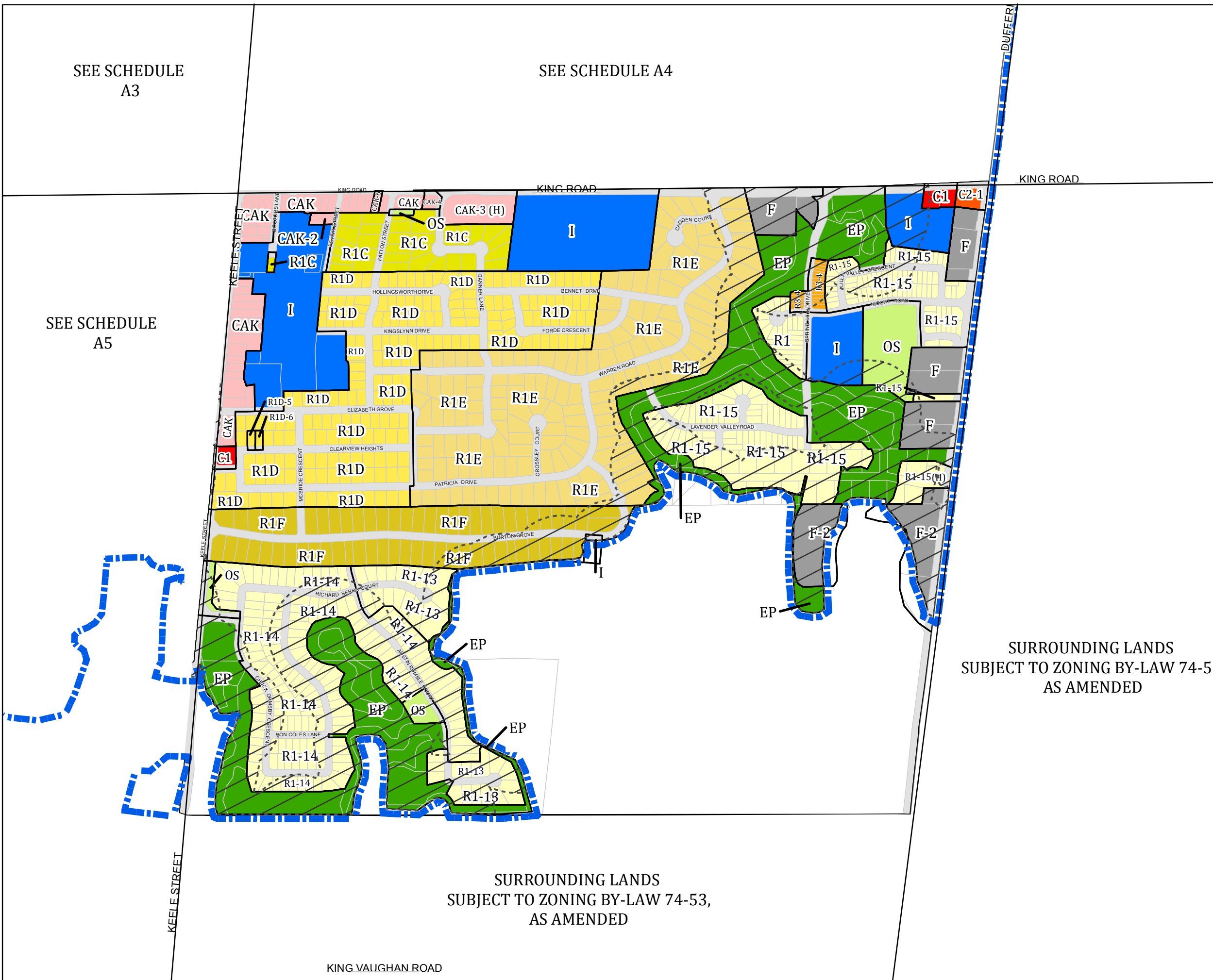
Adopted By Council
(June 26, 2017)



SEE SCHEDULE
A3

SEE SCHEDULE A4

SEE SCHEDULE
A5



SURROUNDING LANDS
SUBJECT TO ZONING BY-LAW 74-53,
AS AMENDED

SURROUNDING LANDS
SUBJECT TO ZONING BY-LAW 74-53,
AS AMENDED

KING VAUGHAN ROAD