






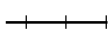





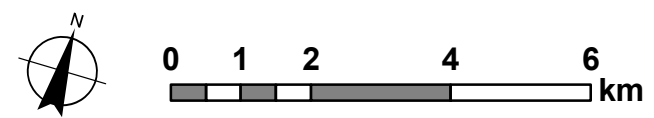
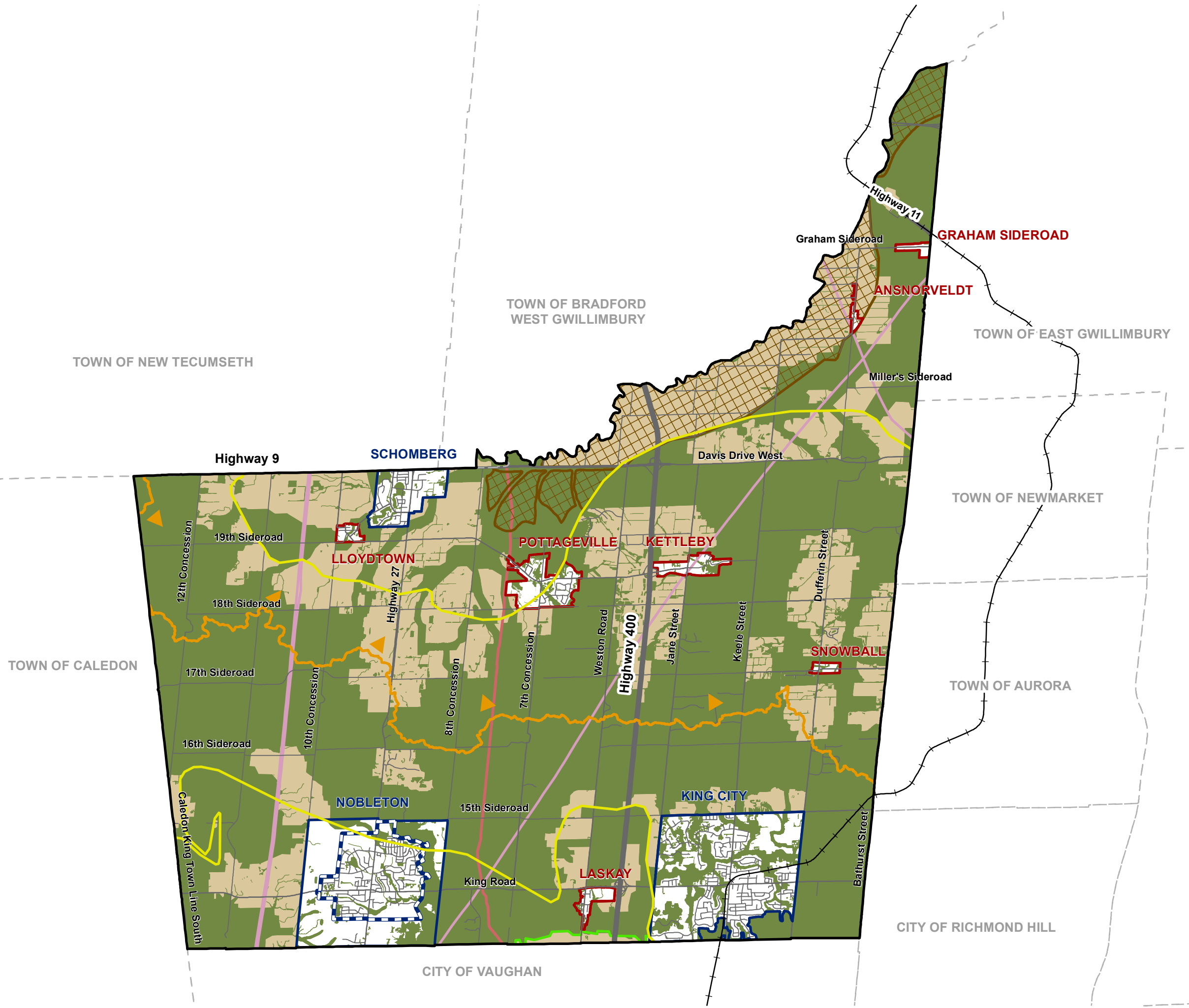


TOWNSHIP OF KING OFFICIAL PLAN

-  Township of King Boundary
-  Village Boundary
-  Nobleton Urban Area
-  Hamlet Boundary
-  Greenbelt Plan Area Boundary
-  Oak Ridges Moraine Conservation Plan Area Boundary
-  Area Subject to the Lake Simcoe Protection Plan
-  GO Rail Line
-  Hydro Corridor
-  TransCanada Pipeline
-  Holland Marsh Specialty Crop Area
-  Natural Heritage System
-  Agricultural and Rural Areas (Refer to Schedule E)

Subject to Appeal
OLT Case No. PL200556
Appellant: Flato
Developments Inc.
and Wyview Group









Produced by:
WSP

Sources:
Base Data: MNR, York Region & Township of King
Projection: UTM NAD83 Zone 17

This map is illustrative only. Do not rely on it as being a precise indicator of routes, locations of features, nor as a guide to navigation. The Township of King shall not be liable in any way for the use of, or reliance upon, this map or any information on this map.





Draft: March, 2022

**TOWNSHIP OF KING
OFFICIAL PLAN**




-  Township of King Boundary
-  Village Boundary
-  Nobleton Urban Area
-  Hamlet Boundary
-  Holland Marsh Specialty Crop Area
-  GO Rail Line

Subject to Appeal
OLT Case No. PL200556
Appellant: Flato
Developments Inc.
and Wyview Group


Oak Ridges Moraine Conservation Plan

-  Oak Ridges Moraine Conservation Plan Area Boundary
-  Natural Core Area
-  Natural Linkage Area
-  Countryside Area

Greenbelt Plan

-  Greenbelt Plan Area Boundary
-  Natural Heritage System
-  Protected Countryside

Lake Simcoe Protection Plan

-  Area Subject to the Lake Simcoe Protection Plan

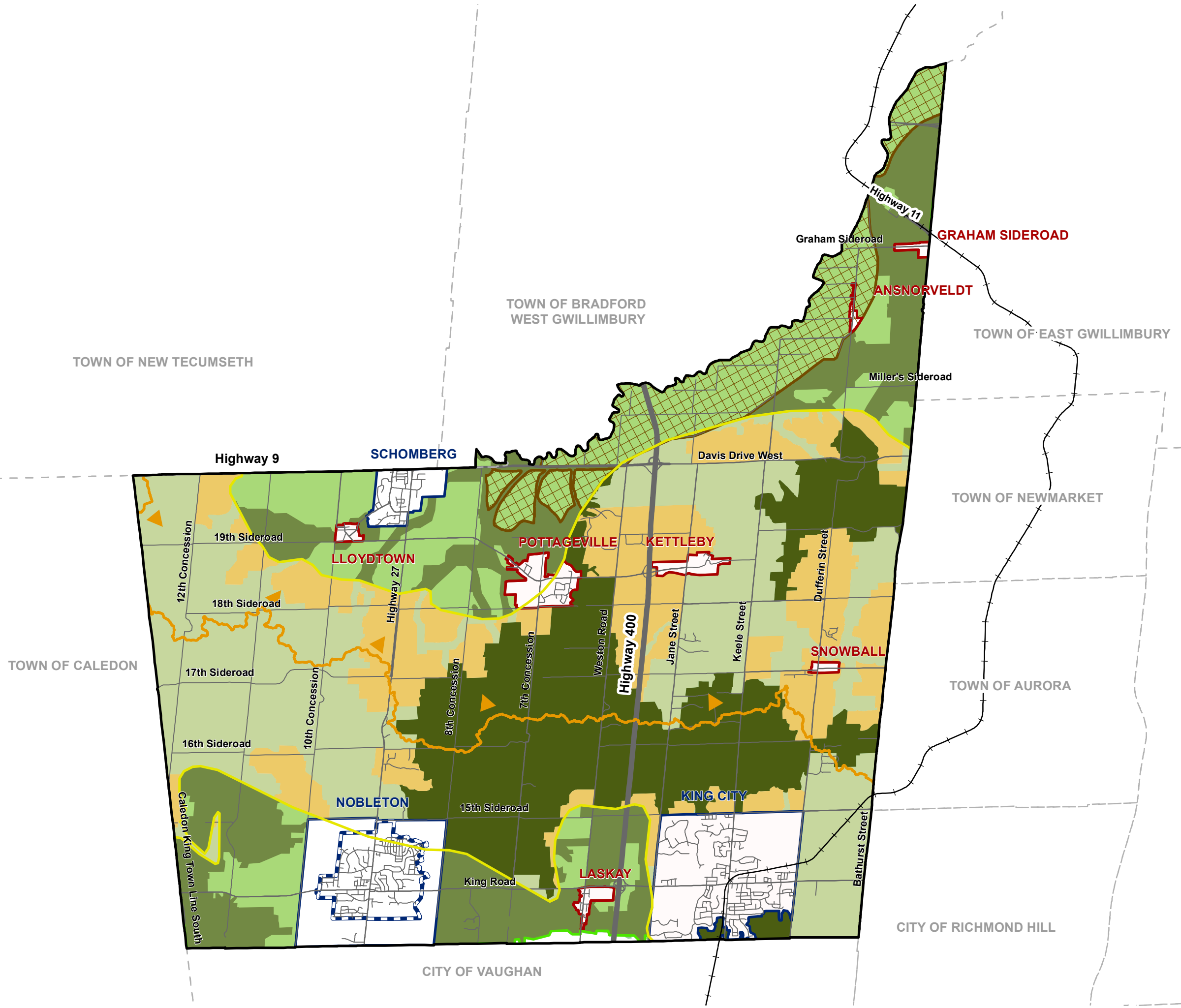


Produced by:
WSP







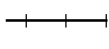

Sources:
Base Data: MNR, York Region & Township of King
Projection: UTM NAD83 Zone 17

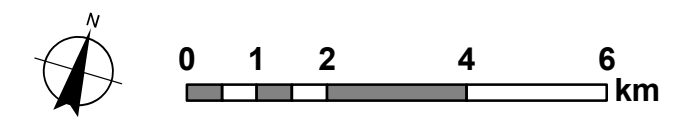
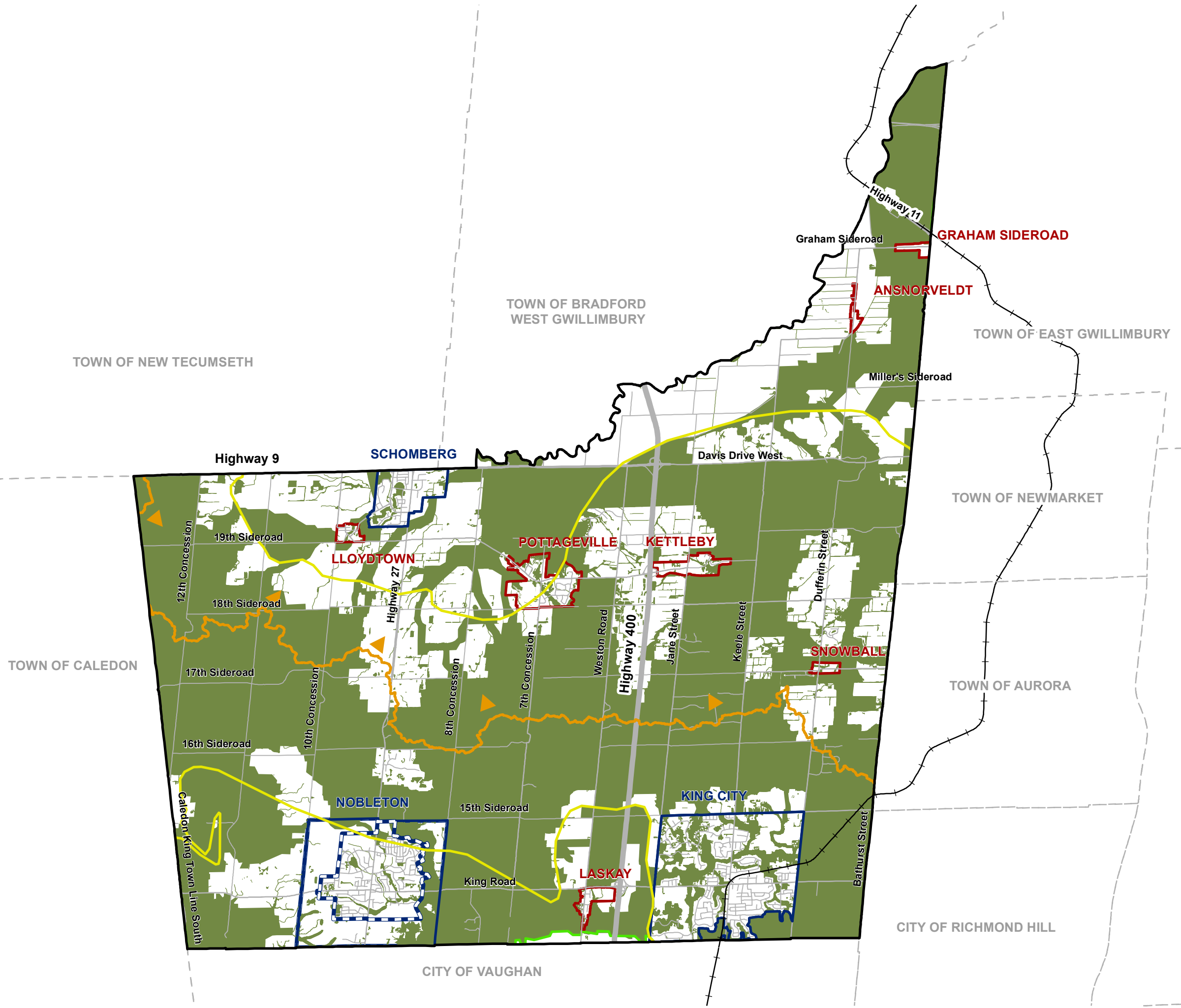
This map is illustrative only. Do not rely on it as being a precise indicator of routes, locations of features, nor as a guide to navigation. The Township of King shall not be liable in any way for the use of, or reliance upon, this map or any information on this map.

Draft: March, 2022



TOWNSHIP OF KING OFFICIAL PLAN

-  Township of King Boundary
 -  Village Boundary
 -  Nobleton Urban Area
 -  Hamlet Boundary
 -  Greenbelt Plan Area Boundary
 -  Oak Ridges Moraine Conservation Plan Area Boundary
 -  Area Subject to the Lake Simcoe Protection Plan
 -  GO Rail Line
 -  Natural Heritage System
- Subject to Appeal
OLT Case No. PL200556
Appellant: Flato
Developments Inc.
and Wyview Group












Produced by:
WSP

Sources:
Base Data: MNR, York Region & Township of King
Projection: UTM NAD83 Zone 17

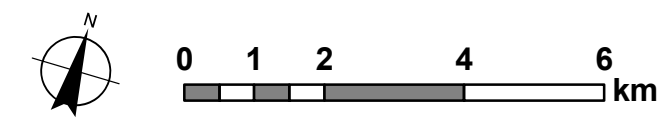
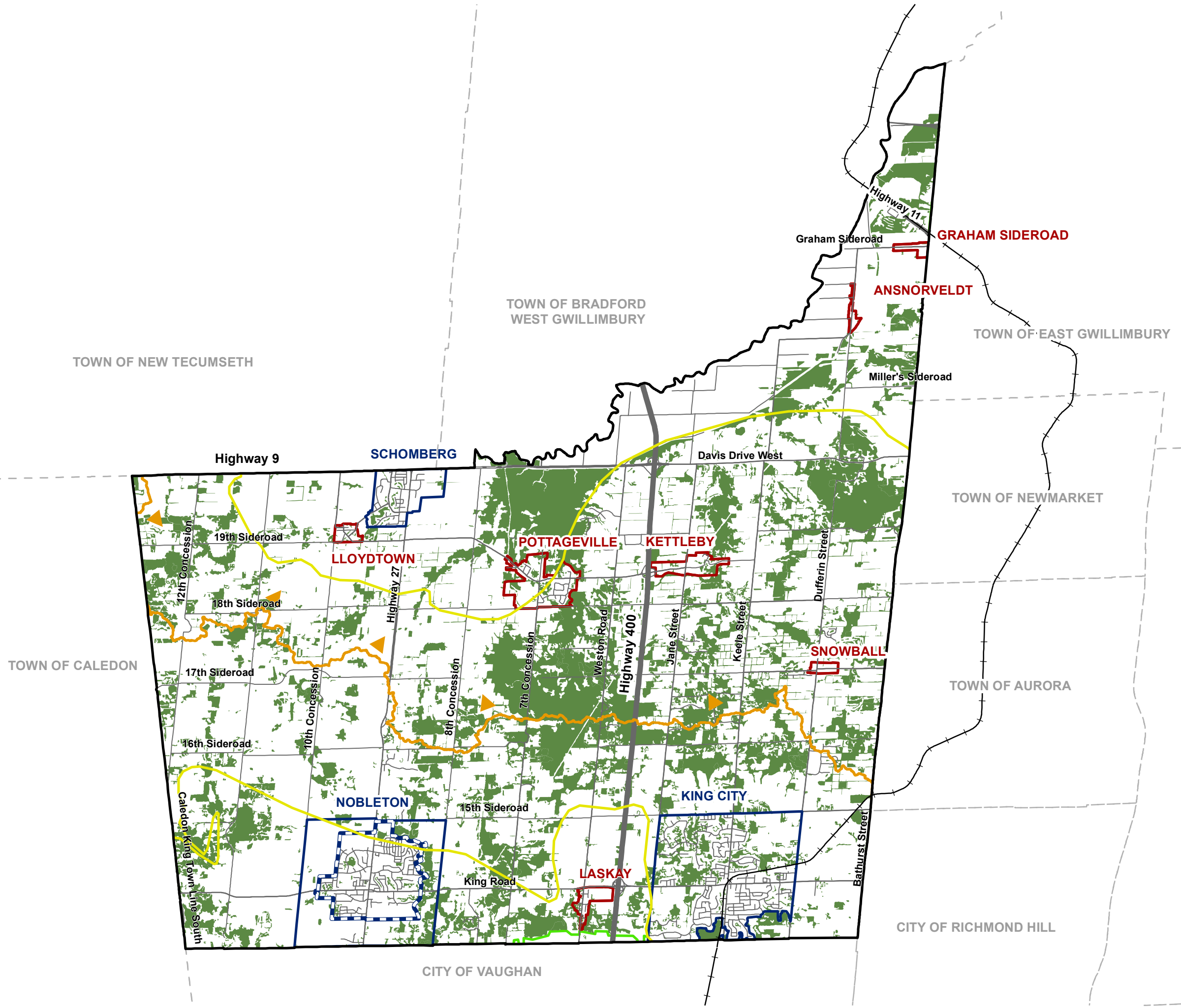
This map is illustrative only. Do not rely on it as being a precise indicator of routes, locations of features, nor as a guide to navigation. The Township of King shall not be liable in any way for the use of, or reliance upon, this map or any information on this map.

Draft: March, 2022

TOWNSHIP OF KING OFFICIAL PLAN

-  Township of King Boundary
-  Village Boundary
-  Nobleton Urban Area
-  Hamlet Boundary
-  GO Rail Line
-  Oak Ridges Moraine Conservation Plan Area Boundary
-  Area Subject to the Lake Simcoe Protection Plan
-  Woodlands
-  Greenbelt Plan Area Boundary

Subject to Appeal
OLT Case No. PL200556
Appellant: Flato
Developments Inc.
and Wyview Group



Produced by:
WSP












Sources:
Base Data: MNR, York Region & Township of King
Projection: UTM NAD83 Zone 17

This map is illustrative only. Do not rely on it as being a precise indicator of routes, locations of features, nor as a guide to navigation. The Township of King shall not be liable in any way for the use of, or reliance upon, this map or any information on this map.

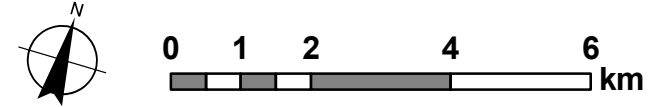
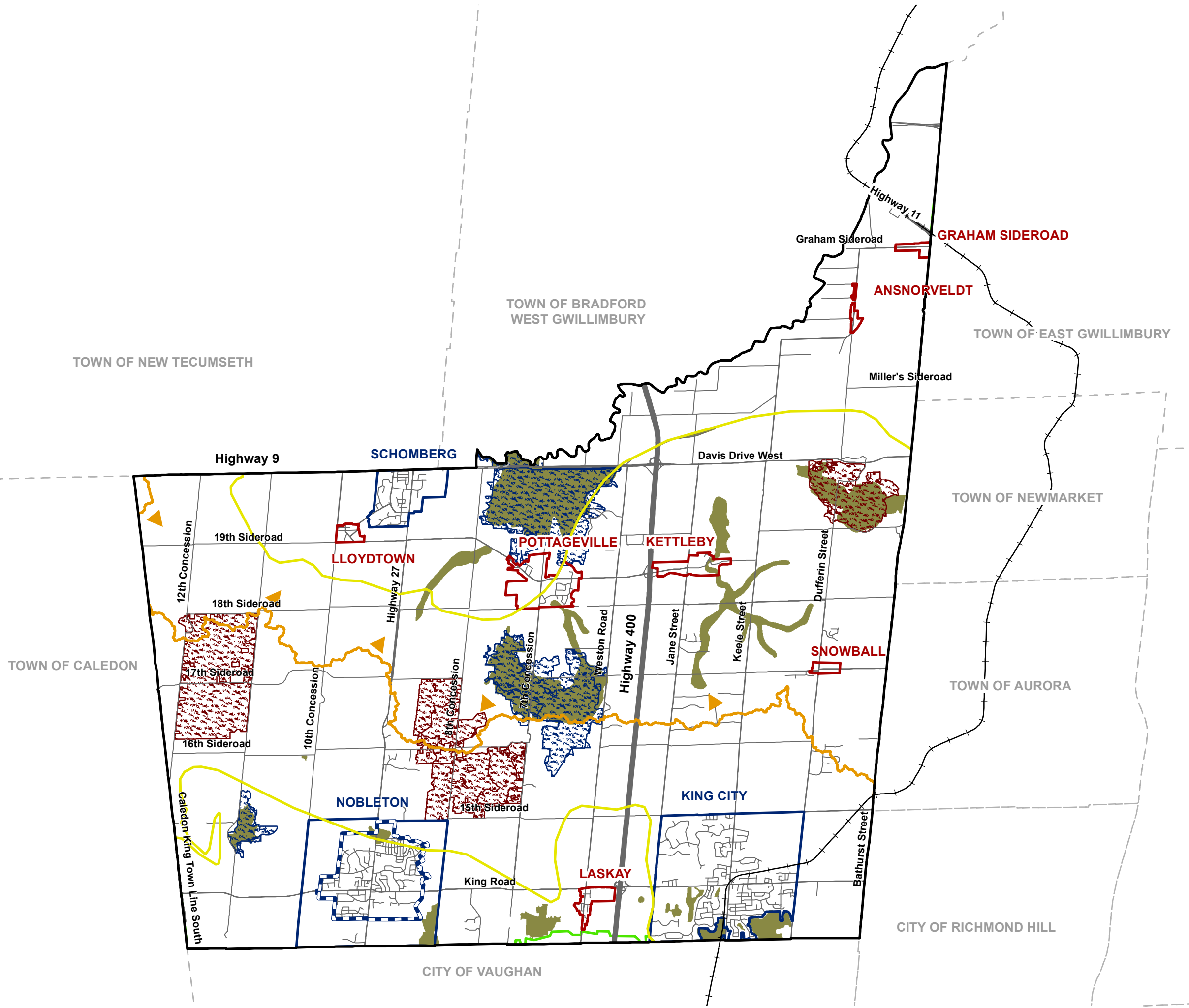
Draft: March, 2022

**SCHEDULE 'C2'
ENVIRONMENTALLY SIGNIFICANT AREAS
AND AREAS OF NATURAL AND SCIENTIFIC
INTEREST (ANSI)**

**TOWNSHIP OF KING
OFFICIAL PLAN**

-  Township of King Boundary
-  Village Boundary
-  Nobleton Urban Area
-  Hamlet Boundary
-  Greenbelt Plan Area Boundary
-  Oak Ridges Moraine Conservation Plan Area Boundary
-  Area Subject to the Lake Simcoe Protection Plan
-  GO Rail Line
-  Environmentally Significant Areas
-  ANSI, Earth Science
-  ANSI, Life Science

Subject to Appeal
OLT Case No. PL200556
Appellant: Flato
Developments Inc.
and Wyview Group

















Produced by:
WSP

Sources:
Base Data: MNR, York Region & Township of King
Projection: UTM NAD83 Zone 17

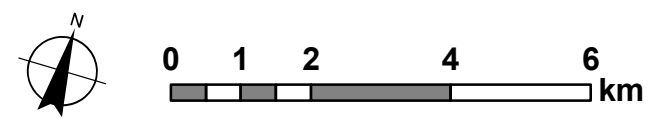
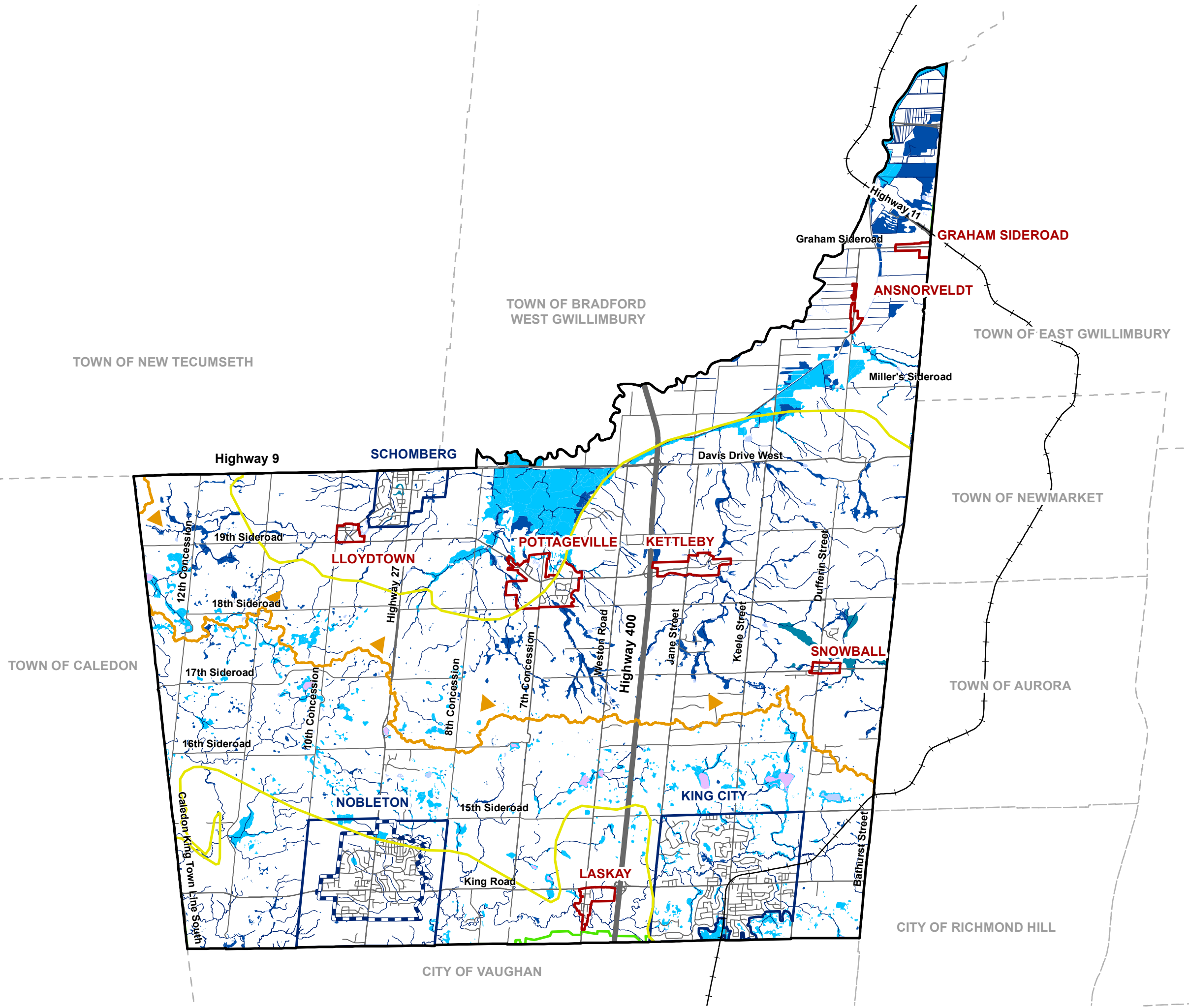
This map is illustrative only. Do not rely on it as being a precise indicator of routes, locations of features, nor as a guide to navigation. The Township of King shall not be liable in any way for the use of, or reliance upon, this map or any information on this map.

Draft: March, 2022

**TOWNSHIP OF KING
OFFICIAL PLAN**

-  Township of King Boundary
-  Village Boundary
-  Nobleton Urban Area
-  Hamlet Boundary
-  Greenbelt Plan Area Boundary
-  Oak Ridges Moraine Conservation Plan Area Boundary
-  Area Subject to the Lake Simcoe Protection Plan
-  GO Rail Line
-  Permanent or Intermittent Stream
-  Kettle Lakes
-  Other Wetlands (Not Evaluated)
-  Other Wetlands (Evaluated)
-  Provincially Significant Wetlands
-  Lakes / Waterbodies

Subject to Appeal
OLT Case No. PL200556
Appellant: Flato
Developments Inc.
and Wyview Group













Produced by:
WSP

Sources:
Base Data: MNR, York Region & Township of King
Projection: UTM NAD83 Zone 17

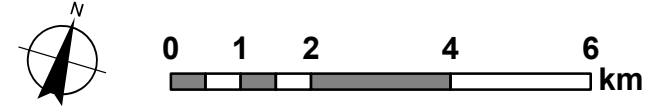
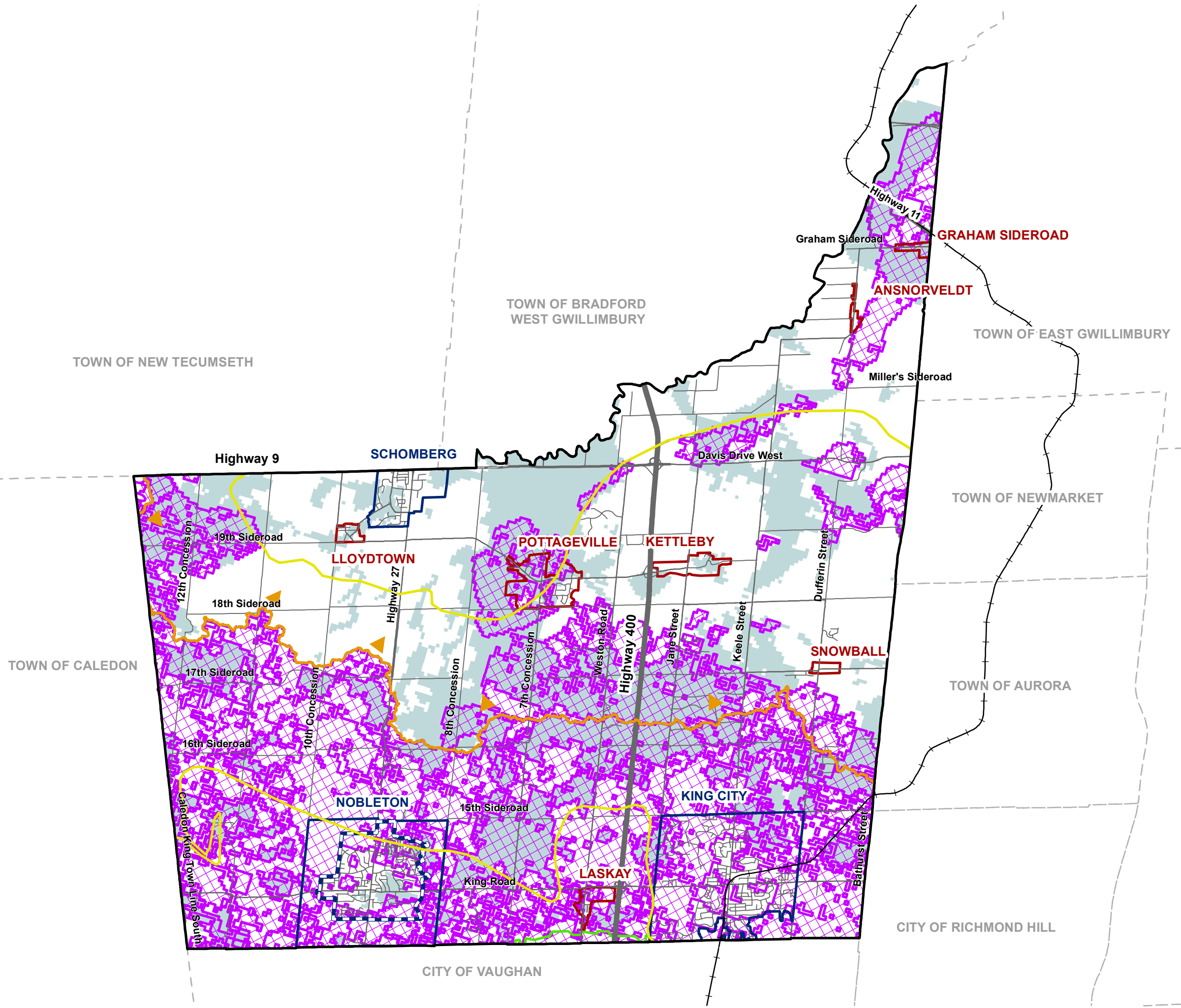
This map is illustrative only. Do not rely on it as being a precise indicator of routes, locations of features, nor as a guide to navigation. The Township of King shall not be liable in any way for the use of, or reliance upon, this map or any information on this map.

Draft: March, 2022

**TOWNSHIP OF KING
OFFICIAL PLAN**

-  Township of King Boundary
-  Village Boundary
-  Nobleton Urban Area
-  Hamlet Boundary
-  Greenbelt Plan Area Boundary
-  Oak Ridges Moraine Conservation Plan Area Boundary
-  Area Subject to the Lake Simcoe Protection Plan
-  GO Rail Line
-  Significant Groundwater Recharge Areas
-  Highly Vulnerable Aquifers

Subject to Appeal
OLT Case No. PL200556
Appellant: Flato
Developments Inc.
and Wyview Group








Produced by:
WSP

Sources:
Base Data: MNR, York Region & Township of King
Projection: UTM NAD83 Zone 17













This map is illustrative only. Do not rely on it as being a precise indicator of routes, locations of features, nor as a guide to navigation. The Township of King shall not be liable in any way for the use of, or reliance upon, this map or any information on this map.

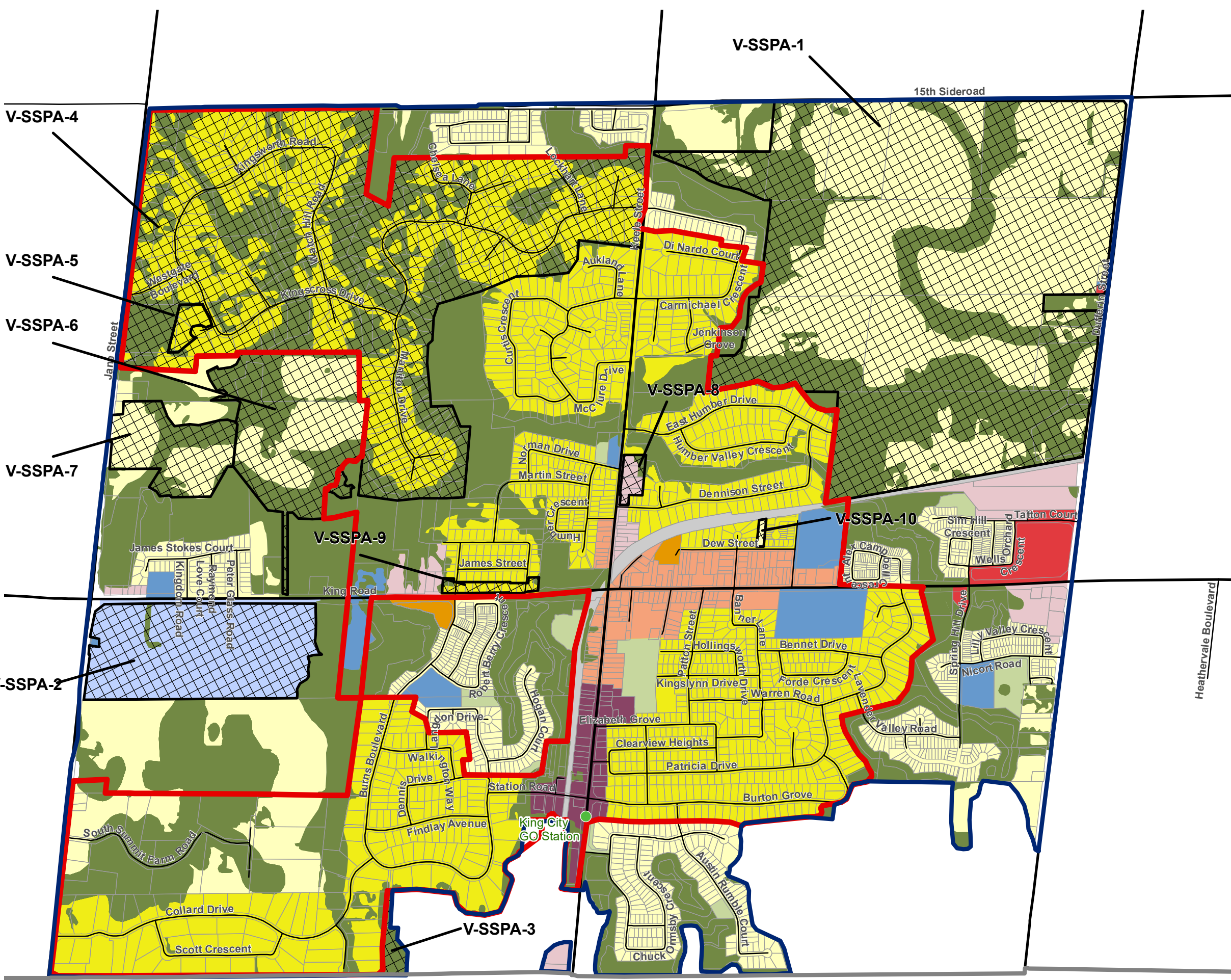
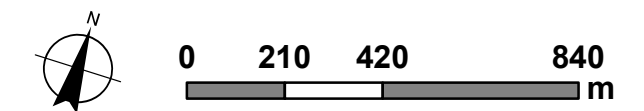
Draft: March, 2022

**TOWNSHIP OF KING
OFFICIAL PLAN**

-  Township of King Boundary
-  Village Boundary
-  Built Boundary
-  Site Specific Policy Area (SSPA)
-  King City GO Station





Village of King Land Use Designations

-  Village Core
-  Established Neighbourhood
-  Neighbourhood
-  Medium Density Residential
-  Mixed Use
-  Commercial
-  Employment
-  Transit Station Area
-  Institutional
-  Parks and Open Space
-  Utility
-  Village Natural Heritage System



**SCHEDULE 'D2'
VILLAGE OF NOBLETON
LAND USE DESIGNATIONS**

**TOWNSHIP OF KING
OFFICIAL PLAN**

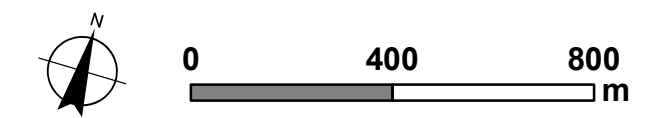
-  Township of King Boundary
-  Village Boundary
-  Nobleton Urban Area
-  Built Boundary

Subject to Appeal
OLT Case No. PL200556
Appellant: Flato
Developments Inc.
and Wyview Group

Village of Nobleton Land Use Designation

-  Village Core
-  Established Neighbourhood
-  Neighbourhood
-  Medium Density Residential
-  Mixed Use
-  Commercial
-  Employment
-  Institutional
-  Open Space and Parks
-  Village Natural Heritage System
-  Nobleton Village Reserve

Subject to Appeal
OLT Case No. PL200556
Appellant: Flato
Developments Inc.
and Wyview Group

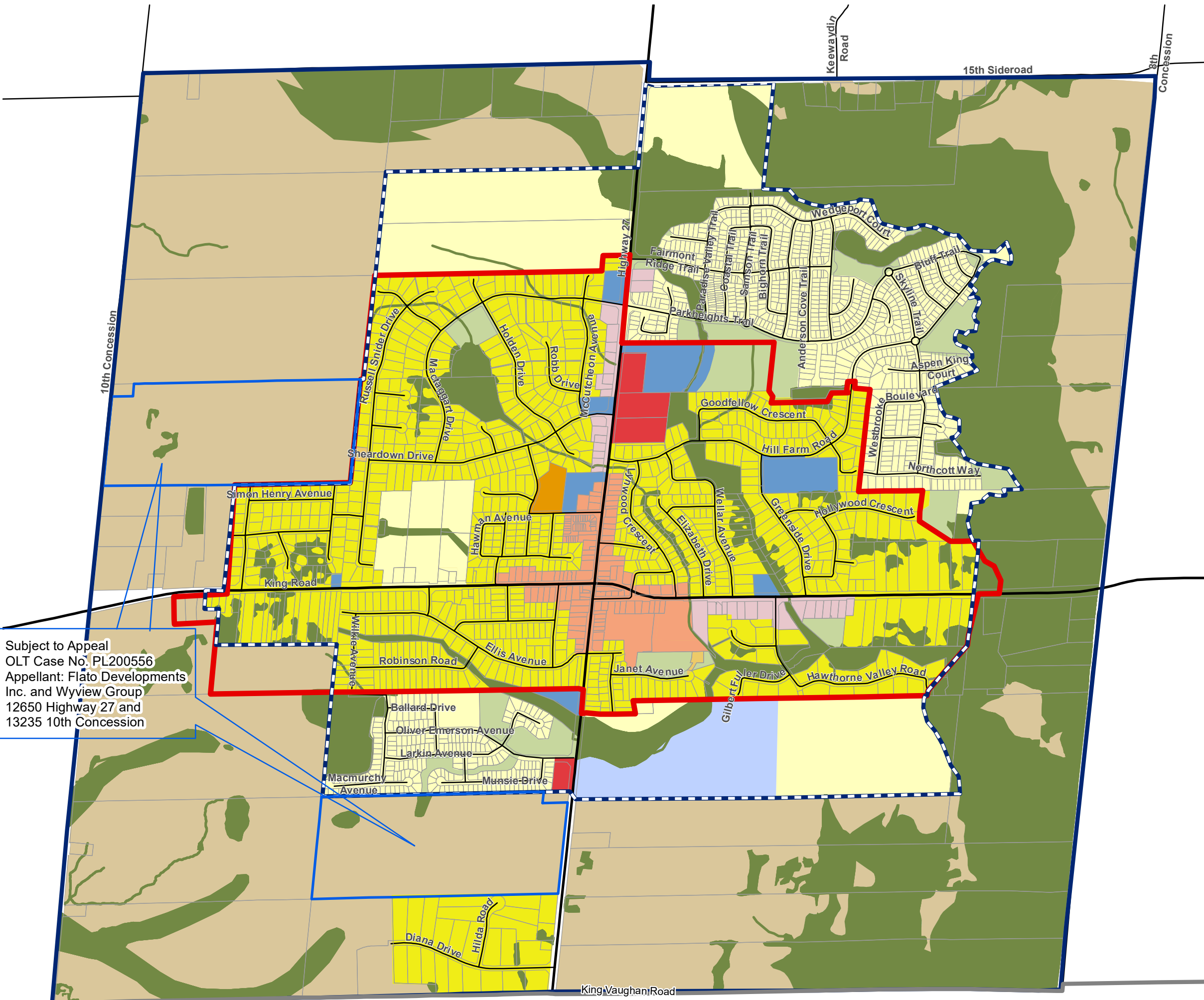


Produced by:
WSP

Sources:
Base Data: MNR, York Region & Township of King
Projection: UTM NAD83 Zone 17

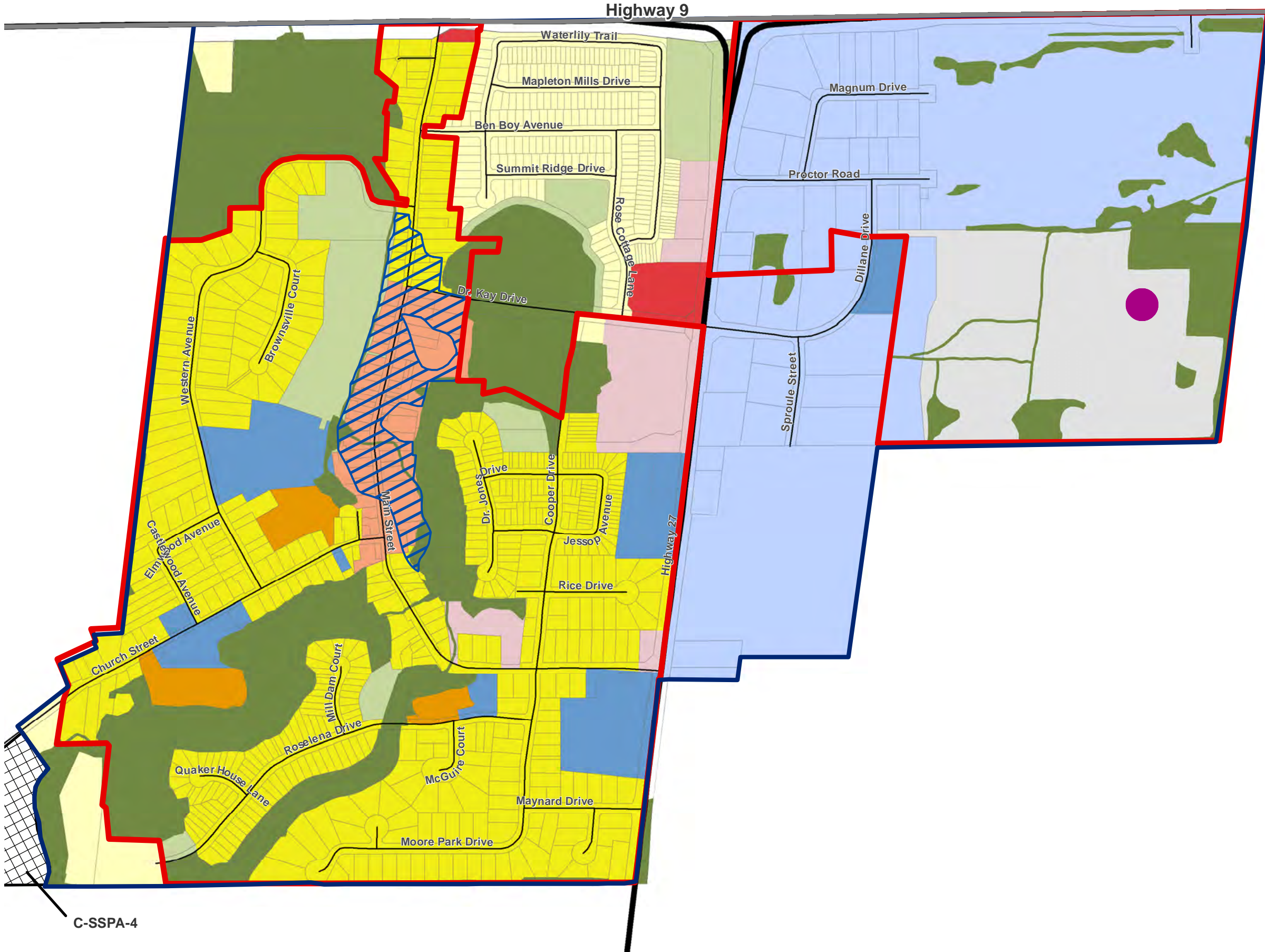
This map is illustrative only. Do not rely on it as being a precise indicator of routes, locations of features, nor as a guide to navigation. The Township of King shall not be liable in any way for the use of, or reliance upon, this map or any information on this map.







Draft: March, 2022



Subject to Appeal
OLT Case No. PL200556
Appellant: Flato Developments
Inc. and Wyview Group
12650 Highway 27 and
13235 10th Concession


**TOWNSHIP OF KING
OFFICIAL PLAN**



-  Township of King Boundary
-  Village Boundary
-  Built Boundary
-  Special Policy Area (refer to Section 4.8.2)
-  Site Specific Policy Area (SSPA)
-  Schomberg Water Resource Recovery Facility

Village of Schomberg Land Use Designation

-  Village Core
-  Established Neighbourhood
-  Neighbourhood
-  Medium Density Residential
-  Mixed Use
-  Commercial
-  Employment
-  Institutional
-  Parks and Open Space
-  Utility
-  Village Natural Heritage System



C-SSPA-4



Produced by:
WSP

Sources:
Base Data: MNRF, York Region & Township of King
Projection: UTM NAD83 Zone 17

This map is illustrative only. Do not rely on it as being a precise indicator of routes, locations of features, nor as a guide to navigation. The Township of King shall not be liable in any way for the use of, or reliance upon, this map or any information on this map.

Draft: March, 2022

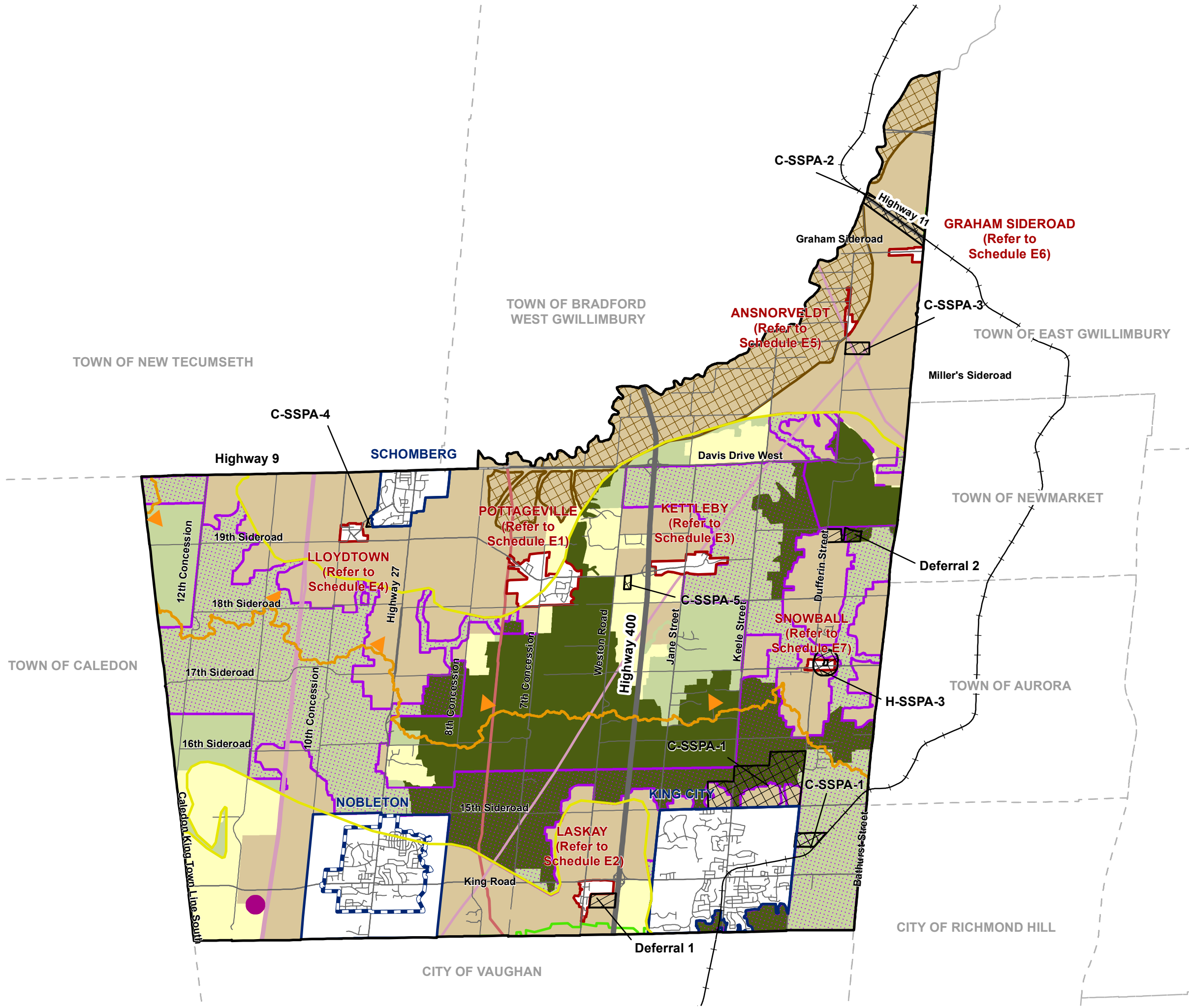
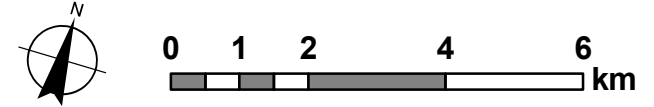
**SCHEDULE 'E'
COUNTRYSIDE LAND USE
DESIGNATIONS**

**TOWNSHIP OF KING
OFFICIAL PLAN**

- Township of King Boundary
- Village Boundary
- Nobleton Urban Area
- Hamlet Boundary (refer to Schedules E1 – E7 for land use designations)
- Greenbelt Plan Area Boundary
- Oak Ridges Moraine Conservation Plan Area Boundary
- Area Subject to the Lake Simcoe Protection Plan
- GO Rail Line
- Hydro Corridor
- TransCanada Pipeline
- Site Specific Policy Area (SSPA)
- Subject to Deferral
- Holland Marsh Specialty Crop Area
- Prime Agricultural Area in the ORM Natural Core Areas and Natural Linkage Areas
- Nobleton Water Resource Recovery Facility

Subject to Appeal
OLT Case No. PL200556
Appellant: Flato
Developments Inc.
and Wyview Group

- Land Use Designations**
- Agricultural Area
 - Rural Area
 - Oak Ridges Moraine Natural Core Area
 - Oak Ridges Moraine Natural Linkage Area



Produced by:
WSP





Sources:
Base Data: MNR, York Region & Township of King
Projection: UTM NAD83 Zone 17

This map is illustrative only. Do not rely on it as being a precise indicator of routes, locations of features, nor as a guide to navigation. The Township of King shall not be liable in any way for the use of, or reliance upon, this map or any information on this map.





Draft: March, 2022

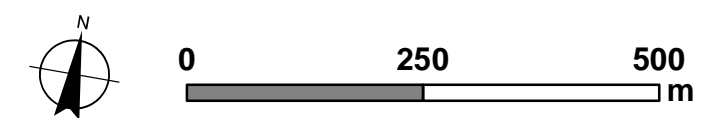
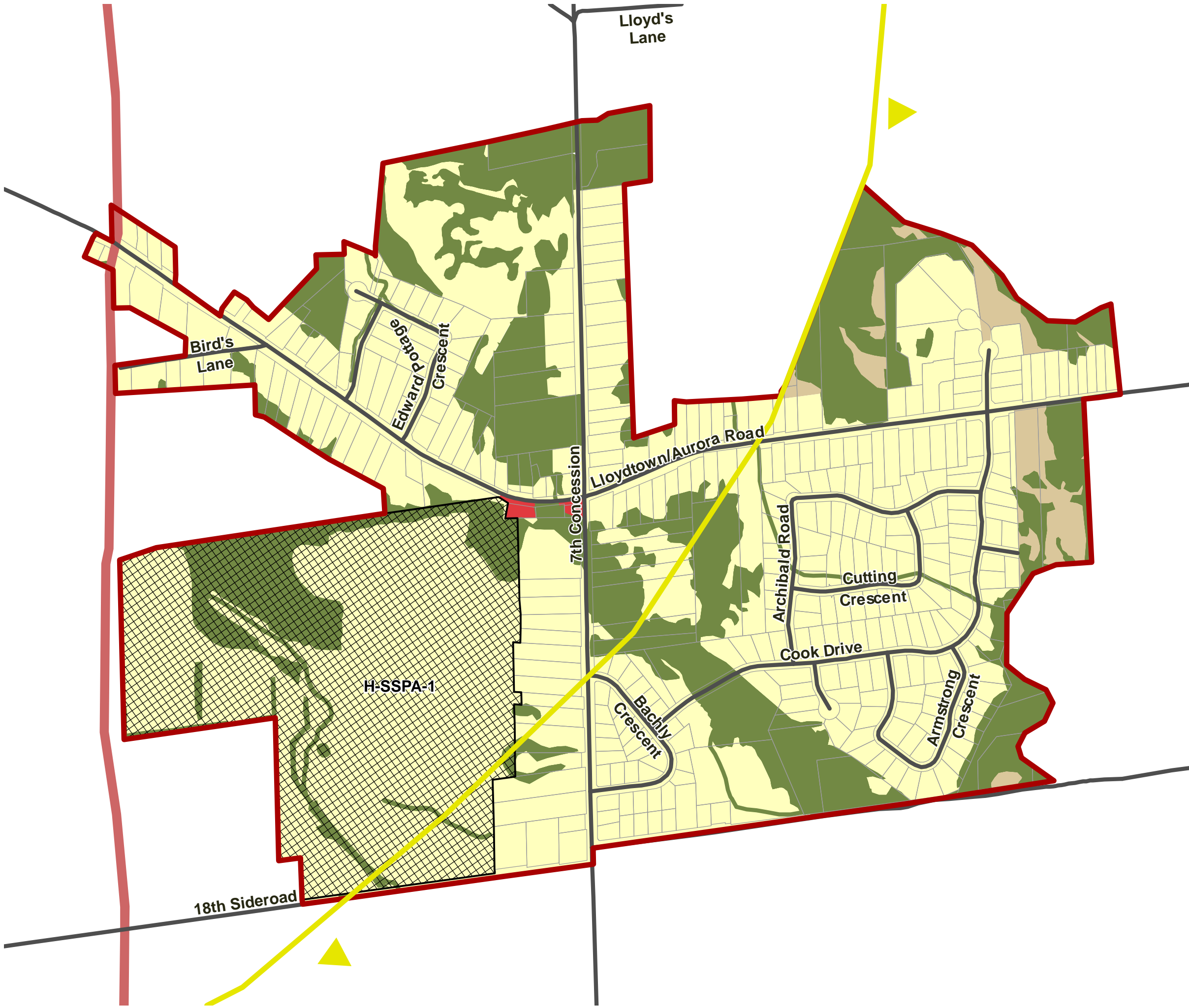
**SCHEDULE 'E1'
HAMLET OF POTTAGEVILLE
LAND USE DESIGNATIONS**

**TOWNSHIP OF KING
OFFICIAL PLAN**

-  Hamlet Boundary
-  Oak Ridges Moraine Conservation Plan Area
-  TransCanada Pipeline
-  Site Specific Policy Area (SSPA)

Land Use Designations

-  Hamlet Residential
-  Hamlet Commercial
-  Hamlet Rural Area
-  Hamlet Natural Heritage System



Produced by:
WSP

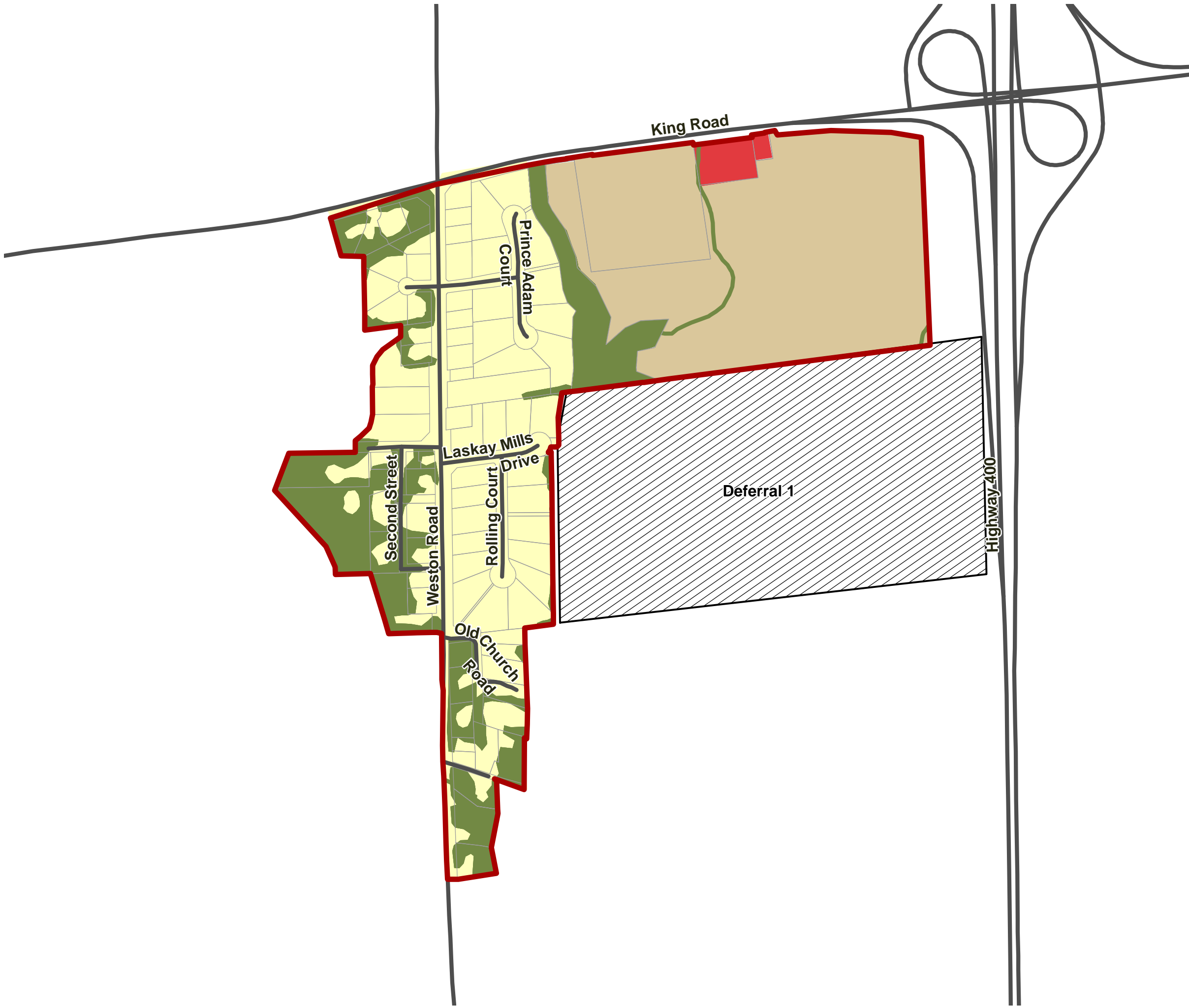
Sources:
Base Data: MNRF, York Region & Township of King
Projection: UTM NAD83 Zone 17



This map is illustrative only. Do not rely on it as being a precise indicator of routes, locations of features, nor as a guide to navigation. The Township of King shall not be liable in any way for the use of, or reliance upon, this map or any information on this.

Draft: March 2022





**SCHEDULE 'E2'
HAMLET OF LASKAY
LAND USE DESIGNATIONS**

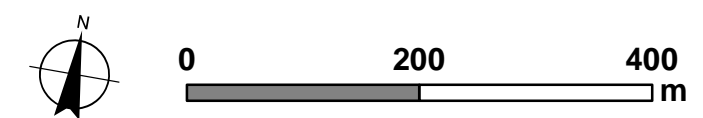
**TOWNSHIP OF KING
OFFICIAL PLAN**



-  Hamlet Boundary
-  Subject to Deferral

Land Use Designations

-  Hamlet Residential
-  Hamlet Commercial
-  Hamlet Rural Area
-  Hamlet Natural Heritage System



Produced by:
WSP




Sources:
Base Data: MNR, York Region & Township of King
Projection: UTM NAD83 Zone 17

This map is illustrative only. Do not rely on it as being a precise indicator of routes, locations of features, nor as a guide to navigation. The Township of King shall not be liable in any way for the use of, or reliance upon, this map or any information on this.








Draft: March 2022

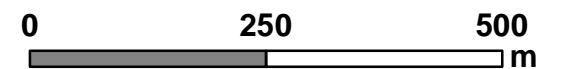
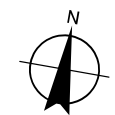
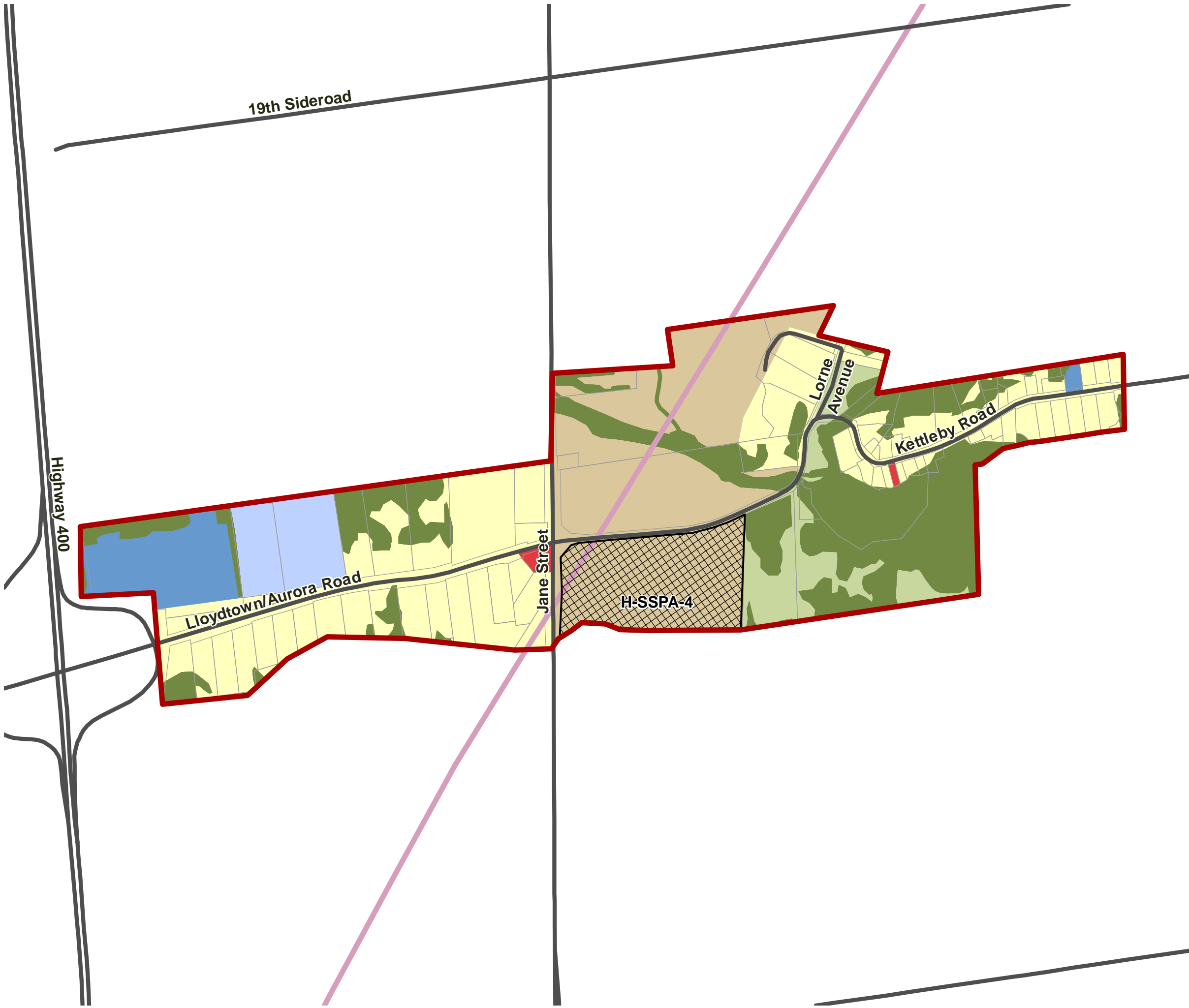
**SCHEDULE 'E3'
HAMLET OF KETTLEBY
LAND USE DESIGNATIONS**

**TOWNSHIP OF KING
OFFICIAL PLAN**

-  Hamlet Boundary
-  Hydro Corridor
-  Site Specific Policy Area (SSPA)

Land Use Designations

-  Hamlet Residential
-  Hamlet Commercial
-  Hamlet Institutional
-  Hamlet Open Space
-  Hamlet Employment
-  Hamlet Rural Area
-  Hamlet Natural Heritage System



Produced by:
WSP


Sources:
Base Data: MNR, York Region & Township of King
Projection: UTM NAD83 Zone 17

This map is illustrative only. Do not rely on it as being a precise indicator of routes, locations of features, nor as a guide to navigation. The Township of King shall not be liable in any way for the use of, or reliance upon, this map or any information on this.


Draft: March 2022

**SCHEDULE 'E4'
HAMLET OF LLOYDTOWN
LAND USE DESIGNATIONS**

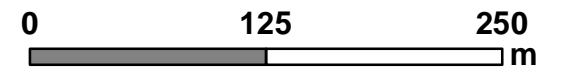
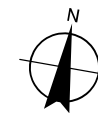
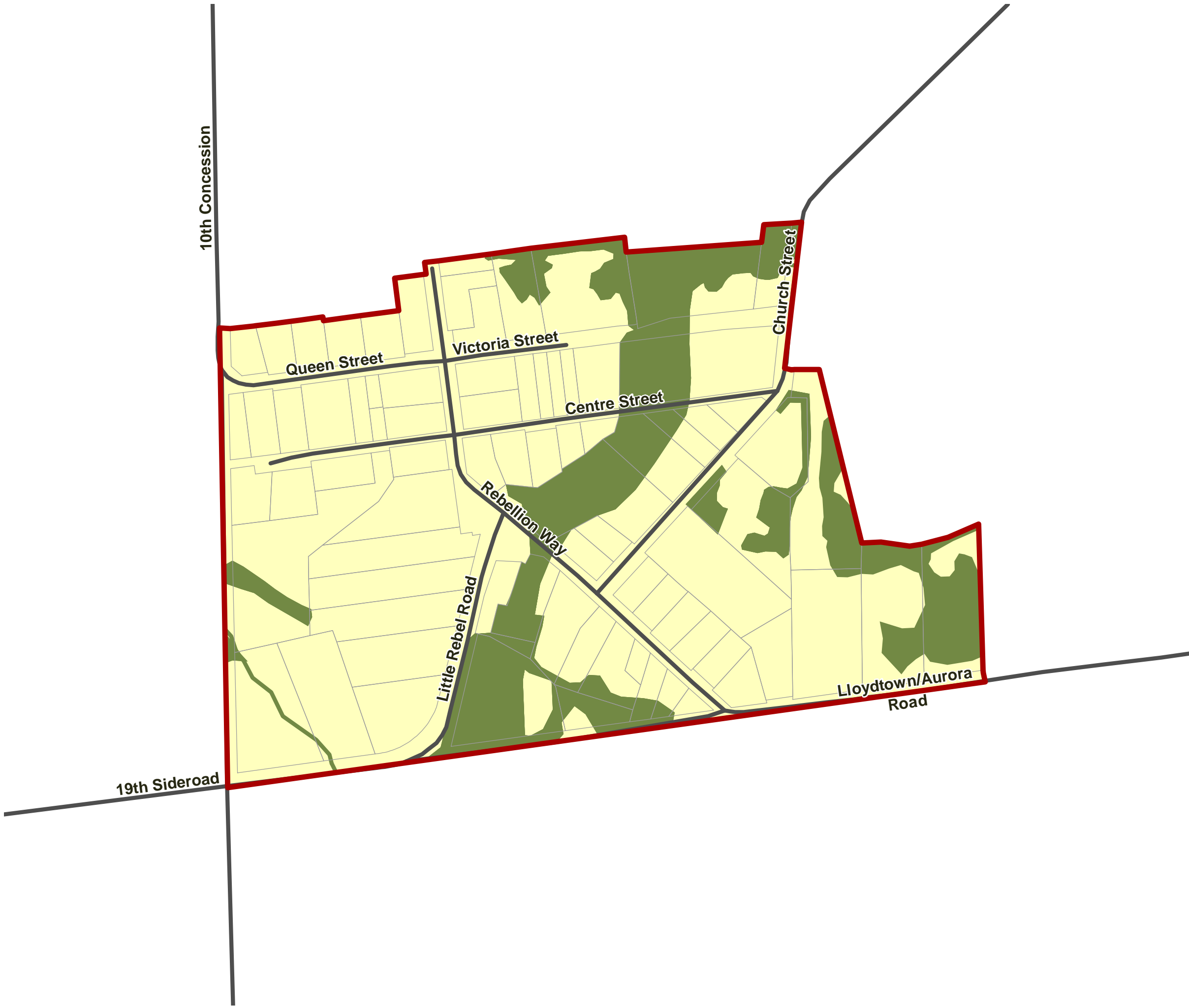
**TOWNSHIP OF KING
OFFICIAL PLAN**

 Hamlet Boundary

Land Use Designations

 Hamlet Residential

 Hamlet Natural Heritage System



Produced by:
WSP

Sources:
Base Data: MNR, York Region & Township of King
Projection: UTM NAD83 Zone 17







This map is illustrative only. Do not rely on it as being a precise indicator of routes, locations of features, nor as a guide to navigation. The Township of King shall not be liable in any way for the use of, or reliance upon, this map or any information on this.

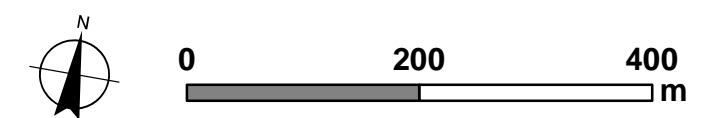
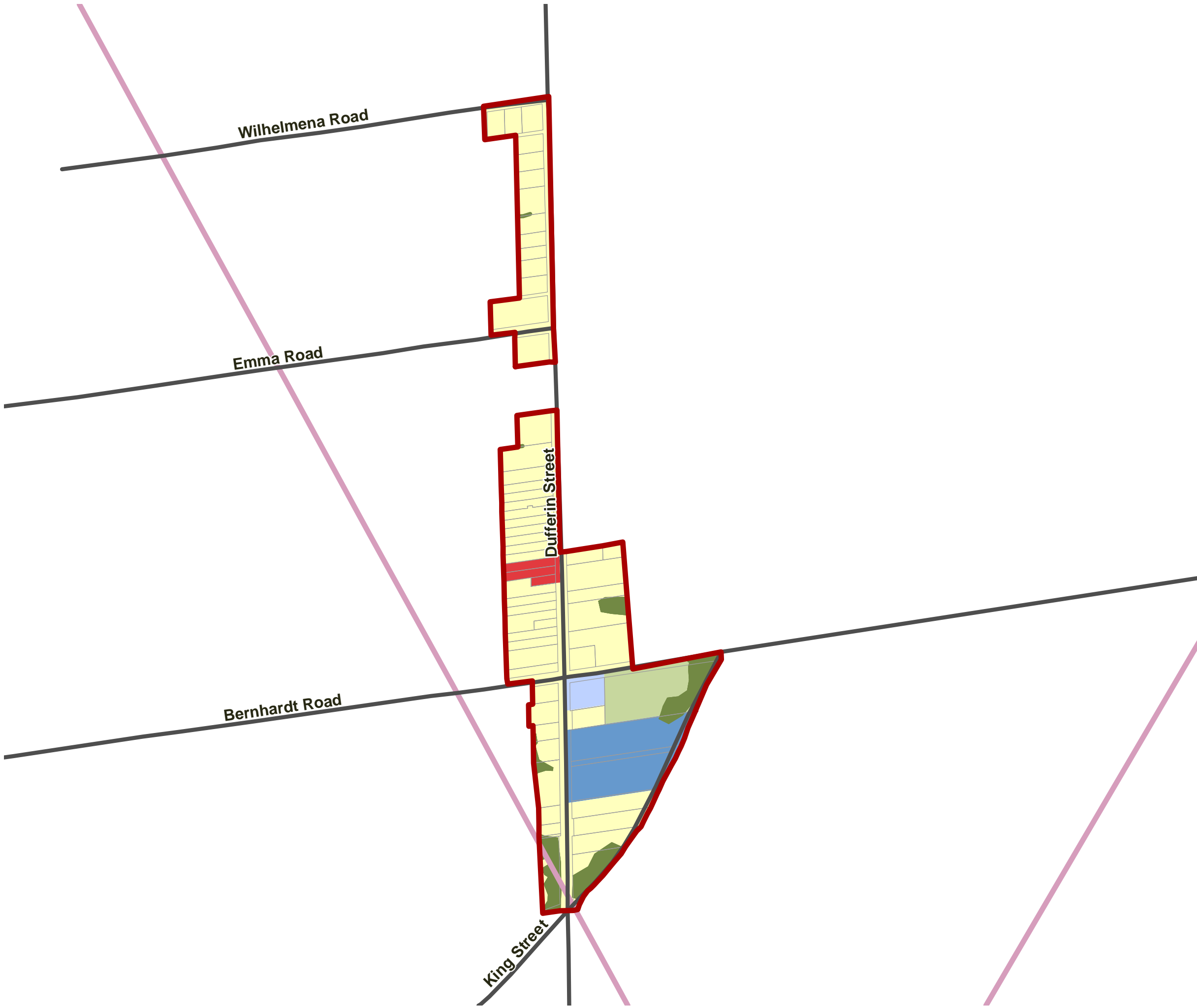
Draft: March 2022

**TOWNSHIP OF KING
OFFICIAL PLAN**

-  Hamlet Boundary
-  Hydro Corridor

Land Use Designations

-  Hamlet Residential
-  Hamlet Commercial
-  Hamlet Institutional
-  Hamlet Open Space
-  Hamlet Employment
-  Hamlet Natural Heritage System



Produced by:
WSP




Sources:
Base Data: MNR, York Region & Township of King
Projection: UTM NAD83 Zone 17

This map is illustrative only. Do not rely on it as being a precise indicator of routes, locations of features, nor as a guide to navigation. The Township of King shall not be liable in any way for the use of, or reliance upon, this map or any information on this.





Draft: March 2022

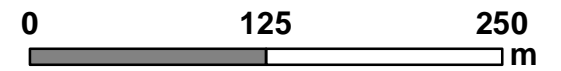
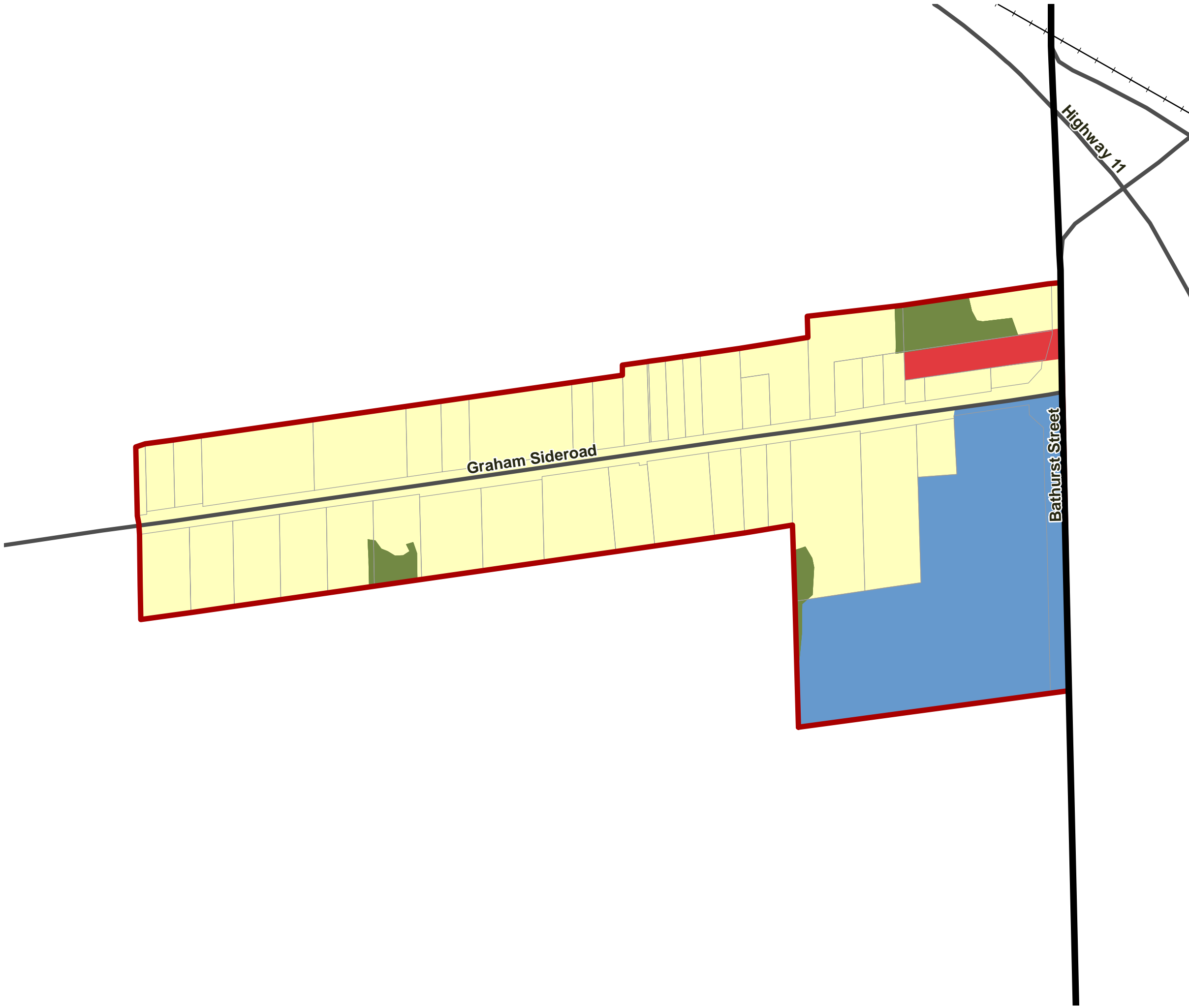
**SCHEDULE 'E6'
HAMLET OF GRAHAM SIDEROAD
LAND USE DESIGNATIONS**

**TOWNSHIP OF KING
OFFICIAL PLAN**

-  Township of King Boundary
-  Hamlet Boundary
-  GO Rail Line

Land Use Designations

-  Hamlet Residential
-  Hamlet Commercial
-  Hamlet Institutional
-  Hamlet Natural Heritage System





Produced by:
WSP

Sources:
Base Data: MNR, York Region & Township of King
Projection: UTM NAD83 Zone 17





This map is illustrative only. Do not rely on it as being a precise indicator of routes, locations of features, nor as a guide to navigation. The Township of King shall not be liable in any way for the use of, or reliance upon, this map or any information on this.


Draft: March 2022

**TOWNSHIP OF KING
OFFICIAL PLAN**

-  Hamlet Boundary
-  Site Specific Policy Area (SSPA)

Land Use Designations

-  Hamlet Residential
-  Hamlet Commercial
-  Hamlet Rural Area
-  Hamlet Natural Heritage System



Produced by:
WSP

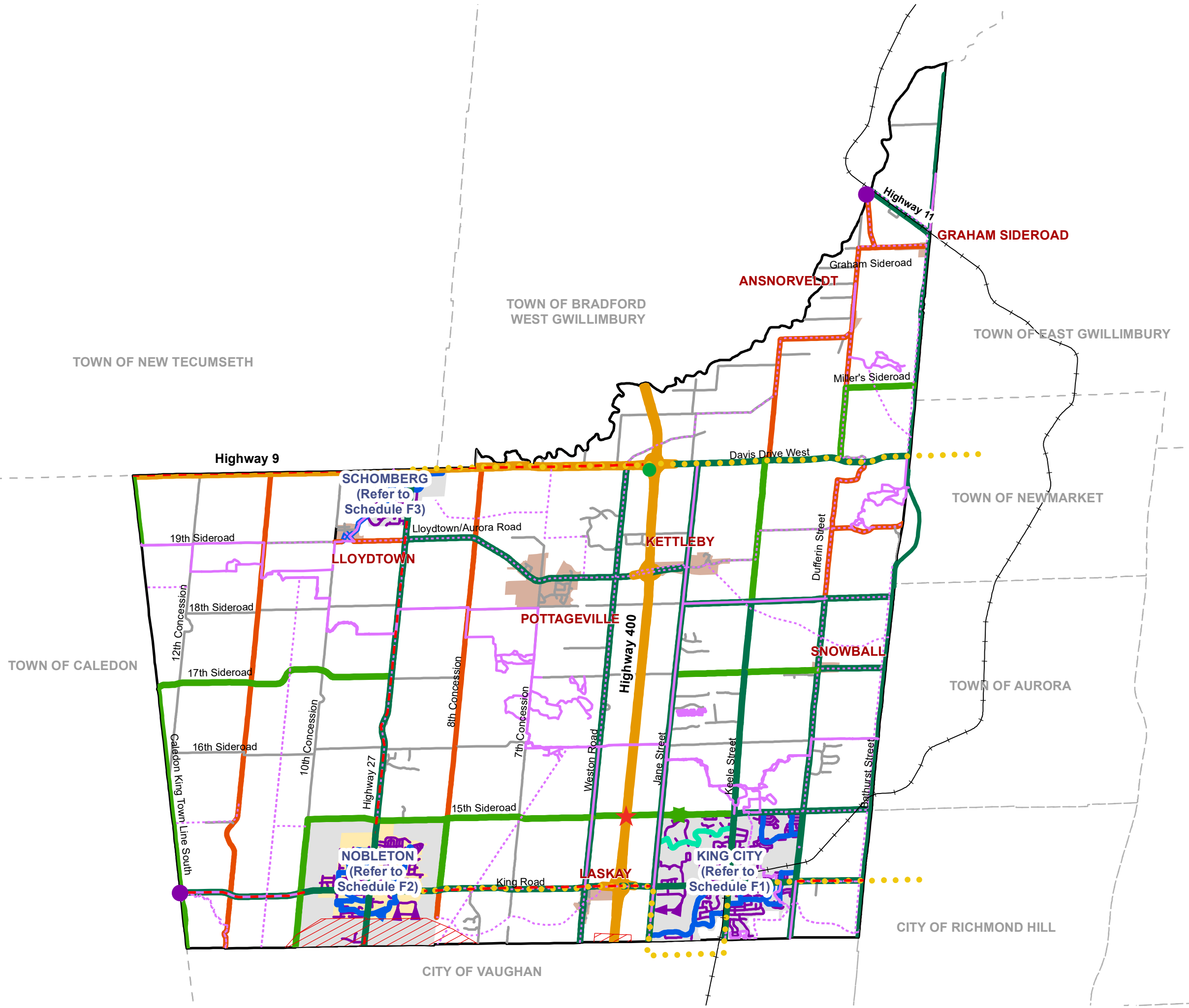
Sources:
Base Data: MNR, York Region & Township of King
Projection: UTM NAD83 Zone 17

This map is illustrative only. Do not rely on it as being a precise indicator of routes, locations of features, nor as a guide to navigation. The Township of King shall not be liable in any way for the use of, or reliance upon, this map or any information on this.

Draft: March 2022

TOWNSHIP OF KING OFFICIAL PLAN

Subject to Appeal
OLT Case No. PL200556
Appellant: Flato
Developments Inc.
and Wyview Group



Legend

- Township of King Boundary
- Village
- Nobleton Urban Area
- Hamlet
- GTA West Preliminary Route Study Corridor

Transit Network

- GO Rail Line
- Potential Transit Network Improvements
- GO Bus Stop
- GO Train Station
- Rural Transit Link
- Potential Future Interchange, Subject to Special Study

Road Classification & Rights-of-Way

- Provincial Highway / Freeway (MTO)
- Arterial Roads (York Region)*
- Arterial Road (Township) (up to 36 metres)
- Arterial Road (Township Linkage) (up to 36 metres)
- Rural Collector (26 metres)
- Rural Local (Approved or Constructed) (20 metres)
- Rural Local (Linkage) (20 metres)
- Signature Collector (26 metres)
- Urban Collector (Approved or Constructed) (26 metres)
- Urban Collector (Linkage) (26 metres)
- Urban Local (Approved or Constructed) (20 metres)
- Urban Local (Linkage) (20 metres)

Active Transportation

- Cycling Gateway
- Proposed Active Transportation Route
- Existing Active Transportation Route

* Note: Planned street widths for Regional Roads are set out in the York Region Official Plan.

0 1 2 4 6 km





Produced by:
WSP

Sources:
Base Data: MNR, York Region & Township of King
Projection: UTM NAD83 Zone 17




This map is illustrative only. Do not rely on it as being a precise indicator of routes, locations of features, nor as a guide to navigation. The Township of King shall not be liable in any way for the use of, or reliance upon, this map or any information on this map.

Draft: March, 2022








**TOWNSHIP OF KING
OFFICIAL PLAN**

-  Township of King Boundary
-  Village



Transit Network

-  GO Rail Line
-  GO Train Station
-  Rural Transit Link

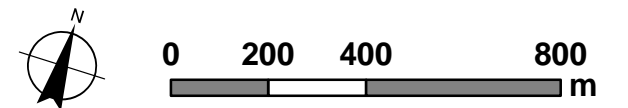
Road Classification & Rights-of-Way

-  Arterial Roads (York Region)*
-  Arterial Road (Township) (up to 36 metres)
-  Arterial Road (Township Linkage) (up to 36 metres)
-  Signature Collector (26 metres)
-  Urban Collector (Approved or Constructed) (26 metres)
-  Urban Local (Approved or Constructed) (20 metres)
-  Urban Local (Linkage) (20 metres)

Active Transportation

-  Proposed Active Transportation Route
-  Existing Trail

* Note: Planned street widths for Regional Roads are set out in the York Region Official Plan.

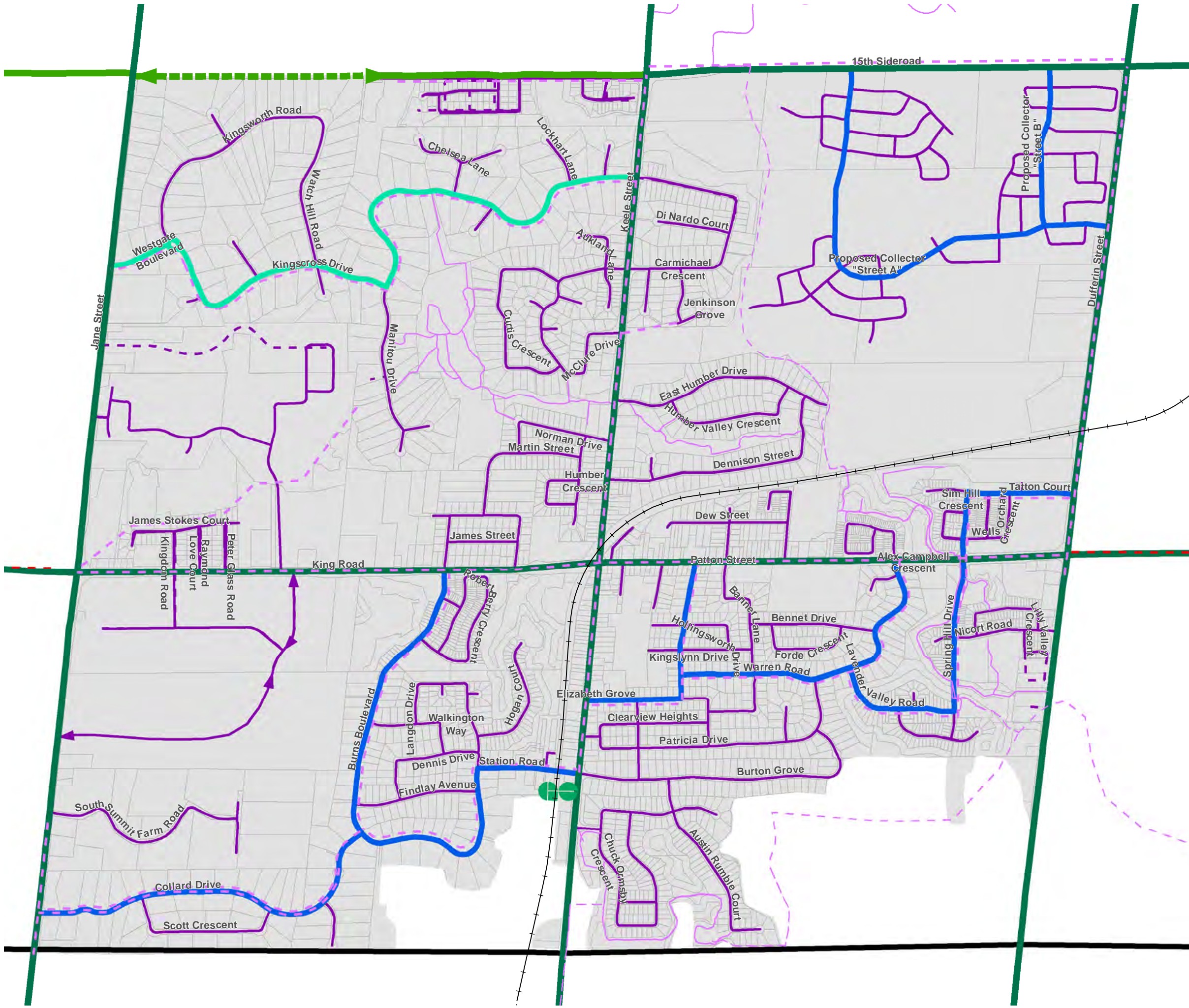


Produced by:
WSP

Sources:
Base Data: MNR, York Region & Township of King
Projection: UTM NAD83 Zone 17




This map is illustrative only. Do not rely on it as being a precise indicator of routes, locations of features, nor as a guide to navigation. The Township of King shall not be liable in any way for the use of, or reliance upon, this map or any information on this map.

Draft: March, 2022



**SCHEDULE 'F2'
VILLAGE OF NOBLETON
TRANSPORTATION NETWORKS**

**TOWNSHIP OF KING
OFFICIAL PLAN**







 Township of King Boundary
 Nobleton Urban Area
 Village

Subject to Appeal
 OLT Case No. PL200556
 Appellant: Flato
 Developments Inc.
 and Wyview Group



Transit Network

 Rural Transit Link

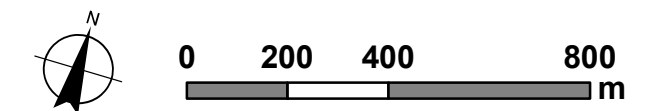
Road Classification & Rights-of-Way

-  Arterial Roads (York Region)*
-  Arterial Road (Township) (up to 36 metres)
-  Urban Collector (Approved or Constructed) (26 metres)
-  Urban Collector (Linkage) (26 metres)
-  Urban Local (Approved or Constructed) (20 metres)
-  Urban Local (Linkage) (20 metres)

Active Transportation

-  Proposed Active Transportation Route
-  Existing Trail

* Note: Planned street widths for Regional Roads are set out in the York Region Official Plan.

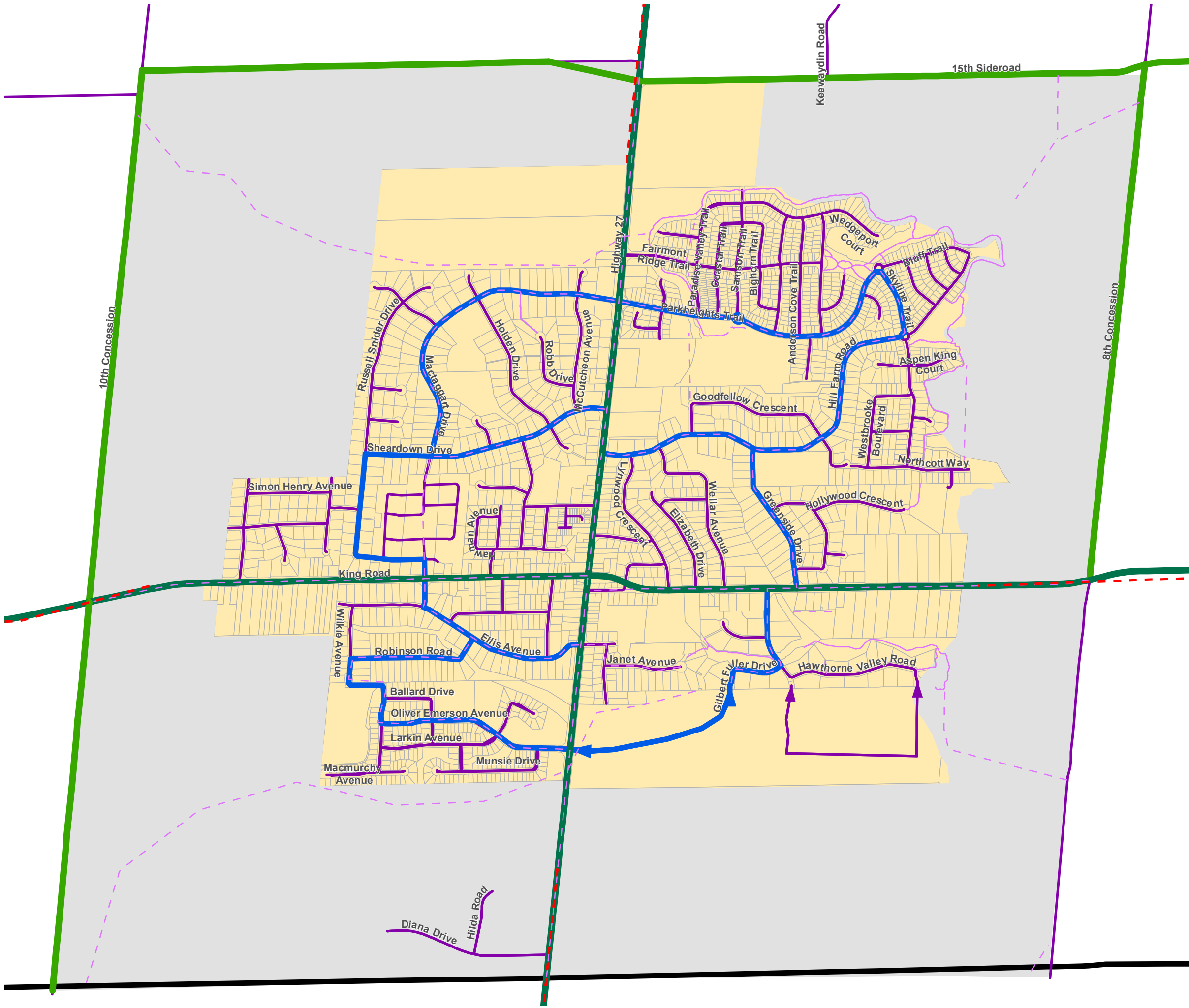


Produced by:
WSP

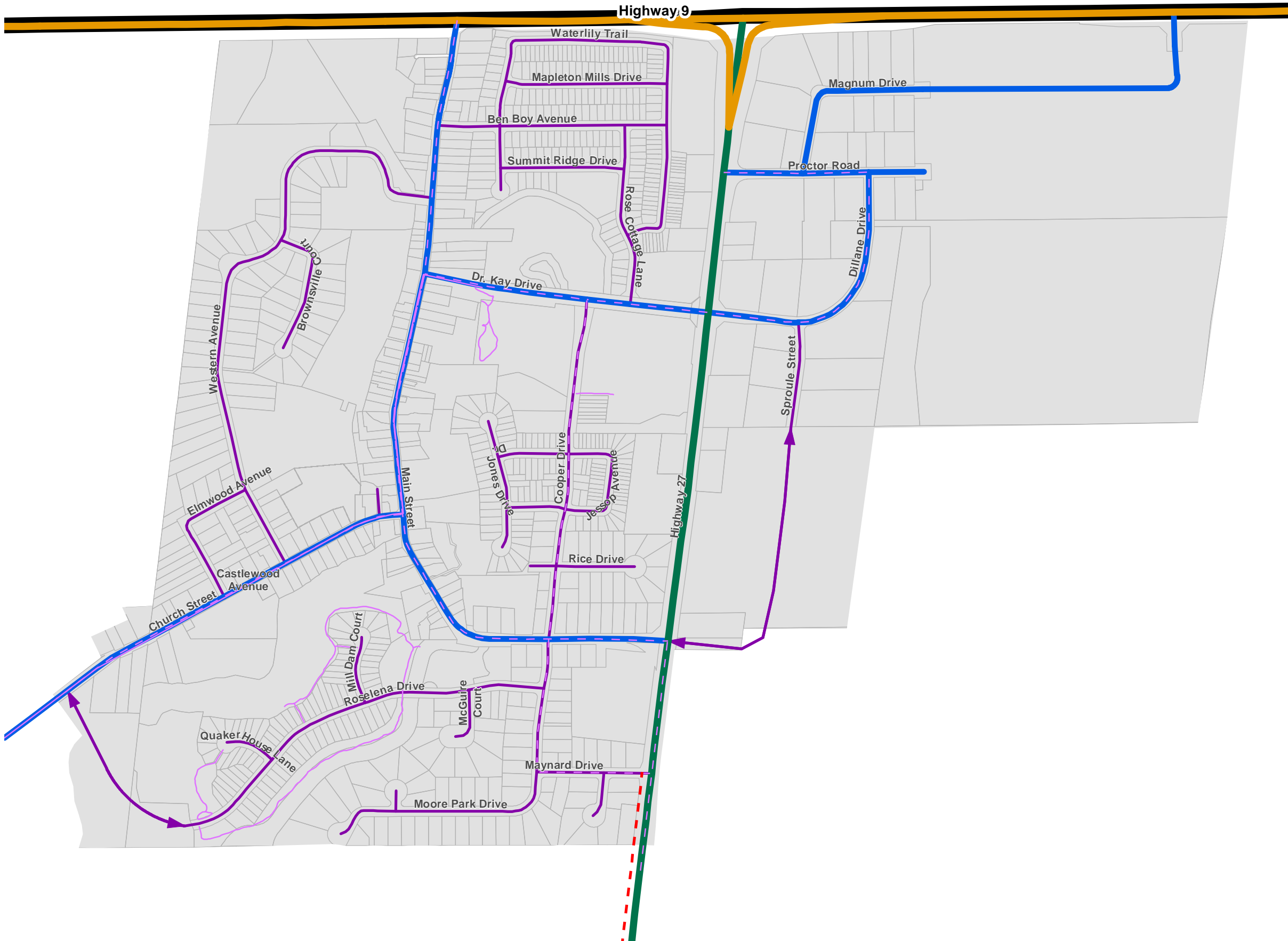
Sources:
Base Data: MNR, York Region & Township of King
Projection: UTM NAD83 Zone 17

This map is illustrative only. Do not rely on it as being a precise indicator of routes, locations of features, nor as a guide to navigation. The Township of King shall not be liable in any way for the use of, or reliance upon, this map or any information on this map.

Draft: March, 2022



**TOWNSHIP OF KING
OFFICIAL PLAN**



- Township of King Boundary
- Village

Transit Network

- Rural Transit Link


Road Classification & Rights-of-Way

- Provincial Highway / Freeway (MTO)
- Arterial Roads (York Region)*
- Urban Collector (Approved or Constructed) (26 metres)
- Urban Local (Approved or Constructed) (20 metres)
- Urban Local (Linkage) (20 metres)

Active Transportation

- Proposed Active Transportation Route
- Existing Trail

* Note: Planned street widths for Regional Roads are set out in the York Region Official Plan.



Produced by:
WSP

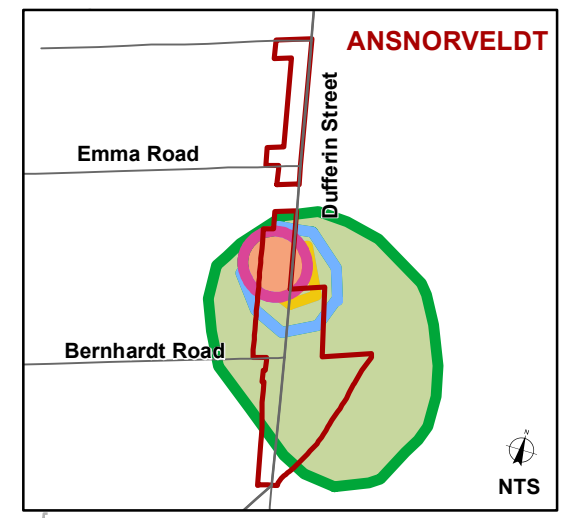
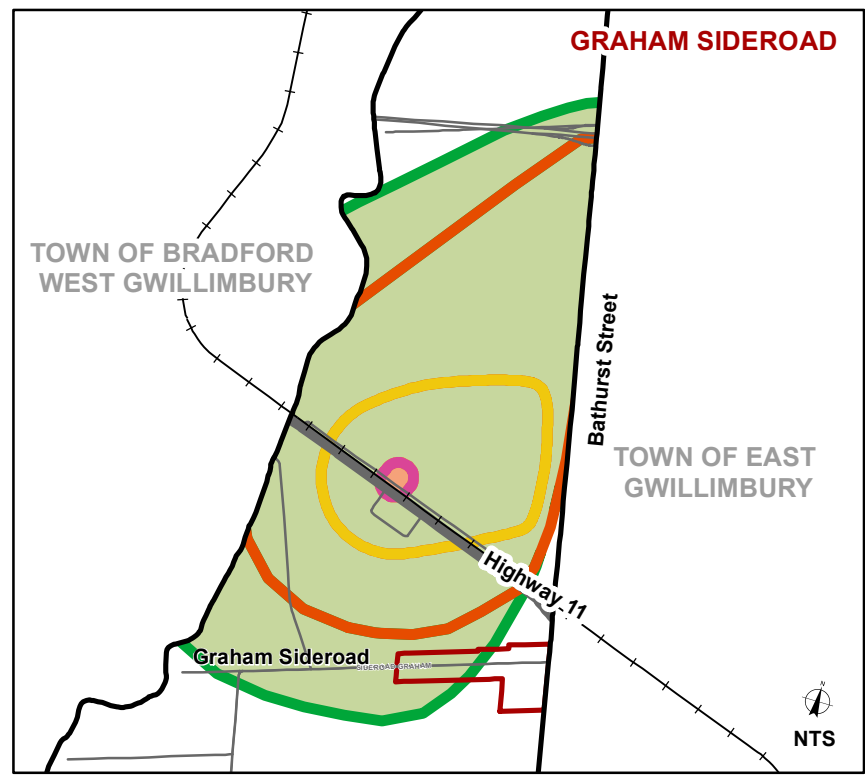
Sources:
Base Data: MNRF, York Region & Township of King
Projection: UTM NAD83 Zone 17

This map is illustrative only. Do not rely on it as being a precise indicator of routes, locations of features, nor as a guide to navigation. The Township of King shall not be liable in any way for the use of, or reliance upon, this map or any information on this map.

Draft: March, 2022

**SCHEDULE 'G'
WELLHEAD PROTECTION AREAS**

**TOWNSHIP OF KING
OFFICIAL PLAN**



- Township of King Boundary
- Village Boundary
- Nobleton Urban Area
- Hamlet Boundary
- Greenbelt Plan Area Boundary
- Oak Ridges Moraine Conservation Plan Area Boundary
- Area Subject to the Lake Simcoe Protection Plan
- GO Rail Line

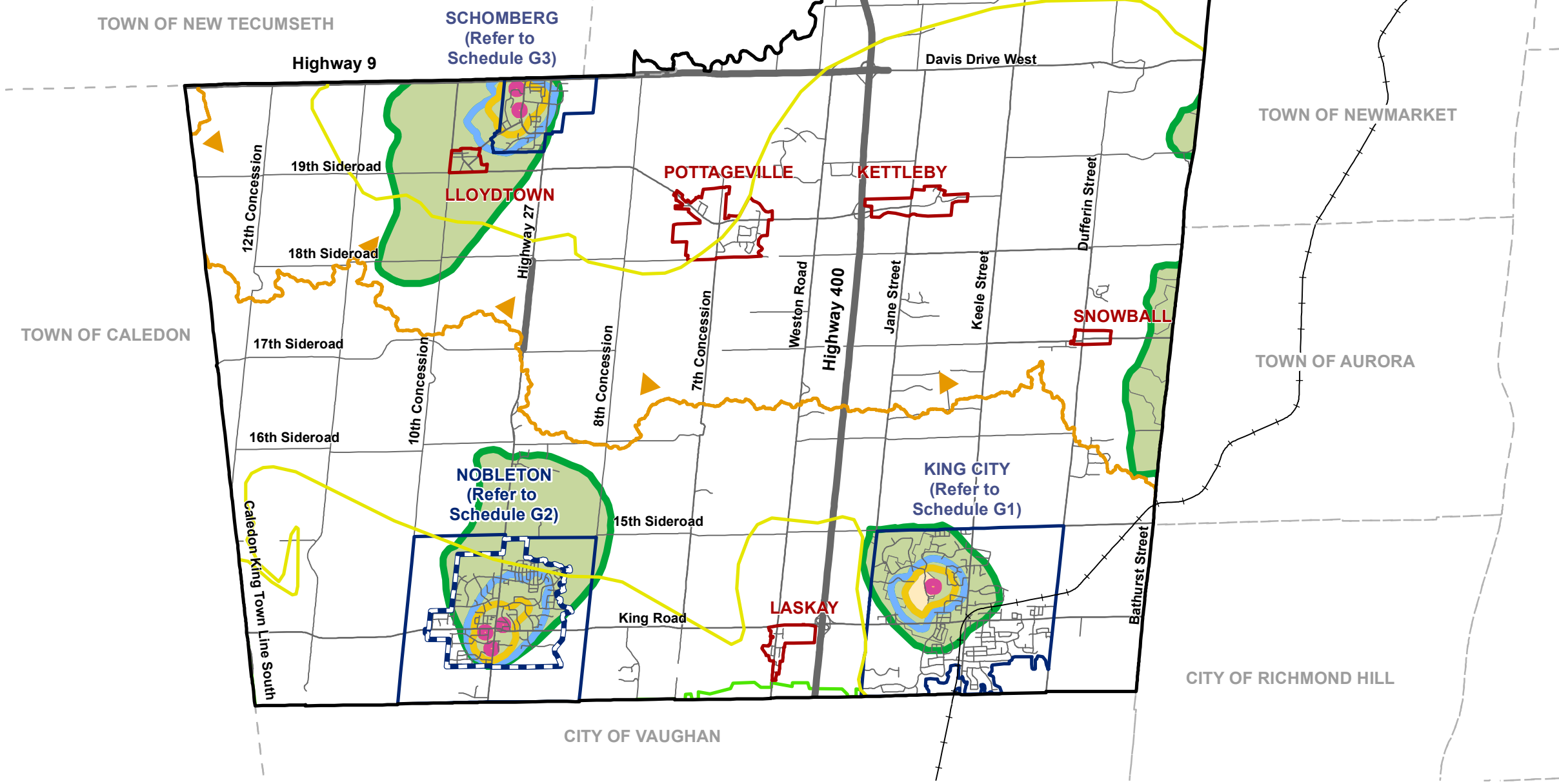
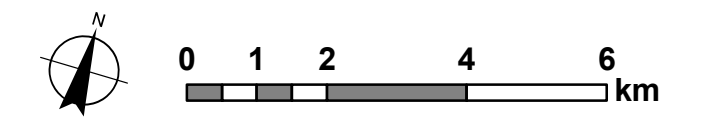
Subject to Appeal
OLT Case No. PL200556
Appellant: Flato
Developments Inc.
and Wyview Group

Wellhead Protection Areas

- WHPA-A
- WHPA-B
- WHPA-C
- WHPA-D

Drinking Water Threat Classification

- Vulnerability Score = 10
- Vulnerability Score = 8
- Vulnerability Score < 8






Produced by:
WSP

Sources:
Base Data: MNR, York Region & Township of King
Projection: UTM NAD83 Zone 17





This map is illustrative only. Do not rely on it as being a precise indicator of routes, locations of features, nor as a guide to navigation. The Township of King shall not be liable in any way for the use of, or reliance upon, this map or any information on this map.

Draft: March, 2022




**TOWNSHIP OF KING
OFFICIAL PLAN**

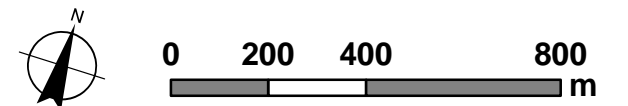
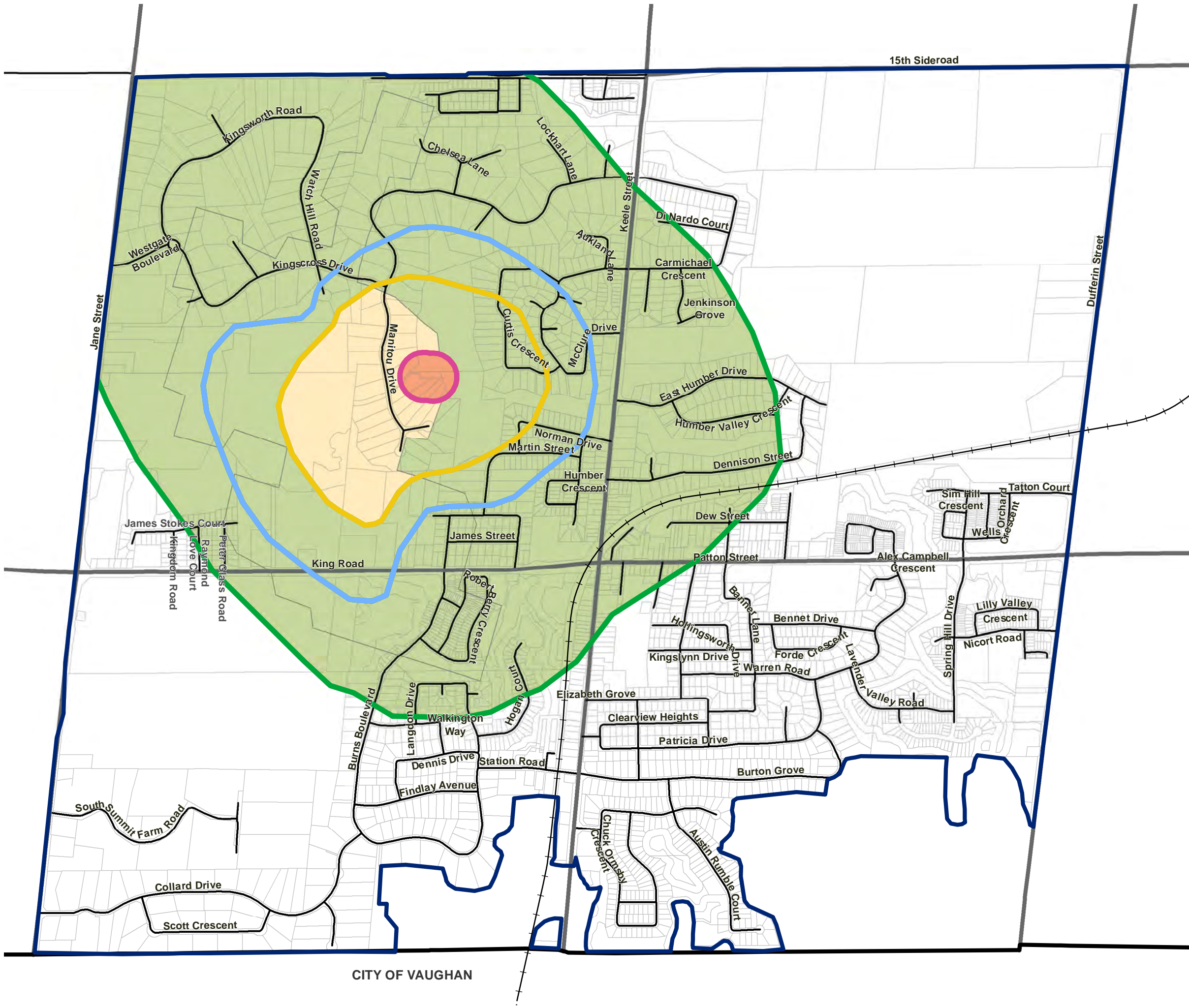
-  Township of King Boundary
-  Village Boundary
-  GO Rail Line

Wellhead Protection Areas

-  WHPA-A
-  WHPA-B
-  WHPA-C
-  WHPA-D

Drinking Water Threat Classification

-  Vulnerability Score = 10
-  Vulnerability Score = 8
-  Vulnerability Score < 8



Produced by:
WSP

Sources:
Base Data: MNR, York Region & Township of King
Projection: UTM NAD83 Zone 17




This map is illustrative only. Do not rely on it as being a precise indicator of routes, locations of features, nor as a guide to navigation. The Township of King shall not be liable in any way for the use of, or reliance upon, this map or any information on this map.

Draft: March, 2022

CITY OF VAUGHAN





**SCHEDULE 'G2'
VILLAGE OF NOBLETON
WELLHEAD PROTECTION AREAS**

**TOWNSHIP OF KING
OFFICIAL PLAN**



-  Township of King Boundary
-  Village Boundary
-  Nobleton Urban Area

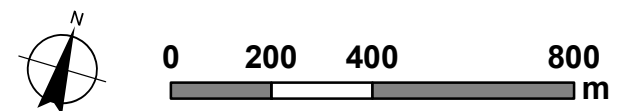
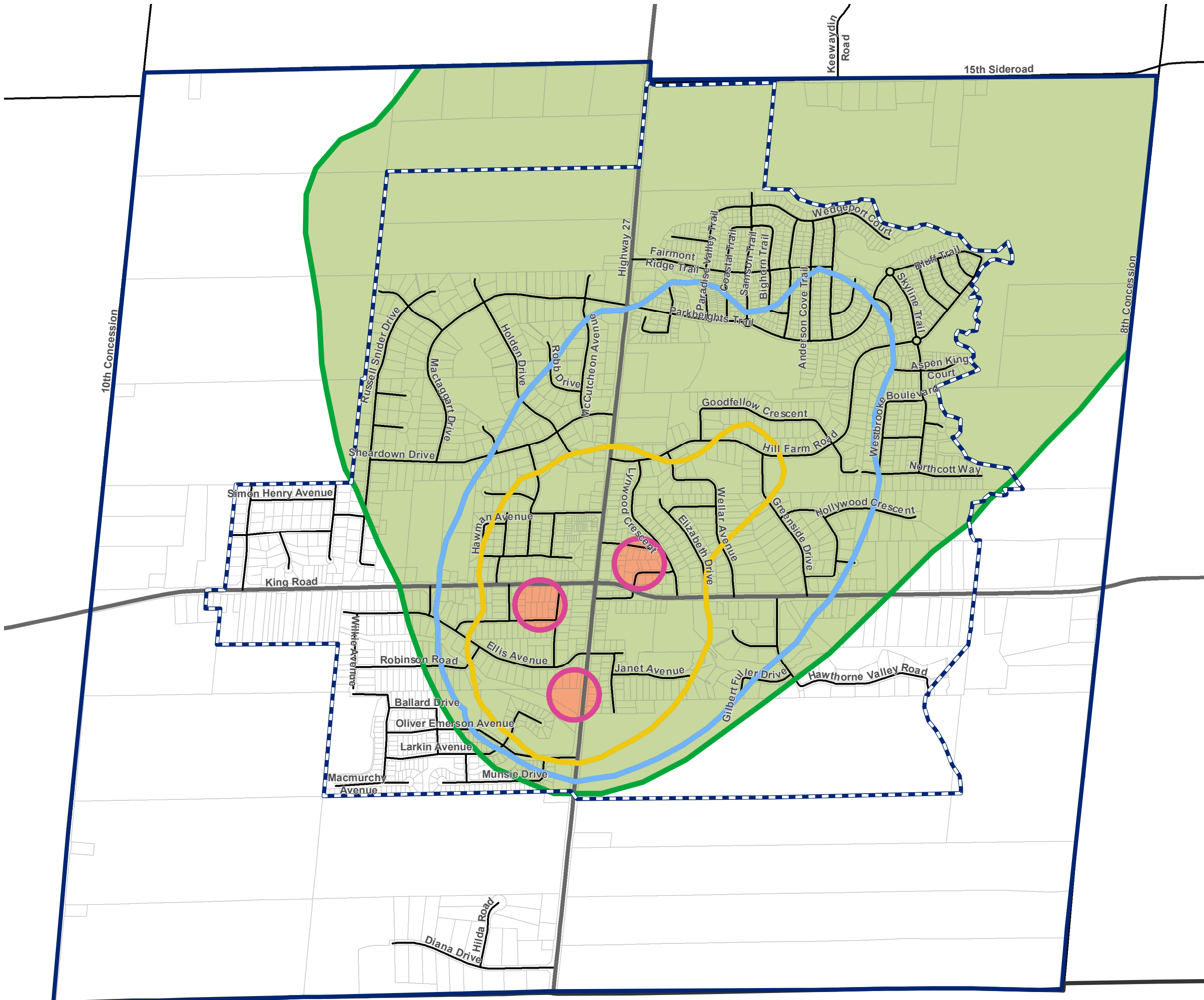
Subject to Appeal
OLT Case No. PL200556
Appellant: Flato
Developments Inc.
and Wyview Group

Wellhead Protection Areas

-  WHPA-A
-  WHPA-B
-  WHPA-C
-  WHPA-D

Drinking Water Threat Classification

-  Vulnerability Score = 10
-  Vulnerability Score < 8





Produced by:
WSP

Sources:
Base Data: MNR, York Region & Township of King
Projection: UTM NAD83 Zone 17





This map is illustrative only. Do not rely on it as being a precise indicator of routes, locations of features, nor as a guide to navigation. The Township of King shall not be liable in any way for the use of, or reliance upon, this map or any information on this map.

Draft: March, 2022



TOWNSHIP OF KING OFFICIAL PLAN

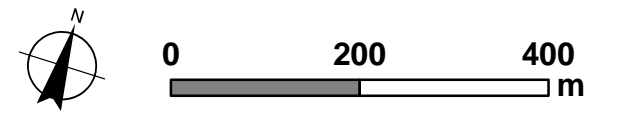
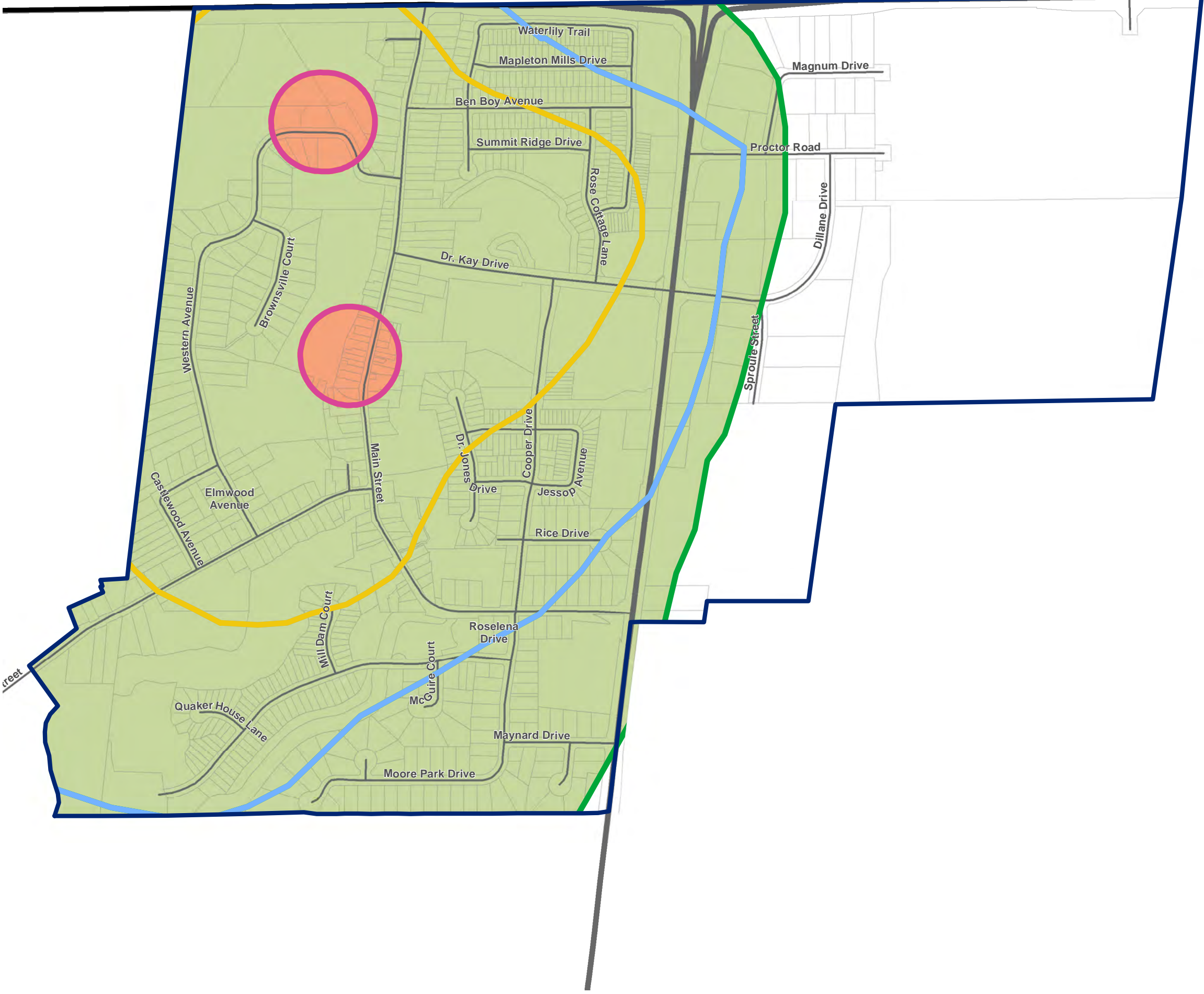
-  Township of King Boundary
-  Village Boundary

Wellhead Protection Areas

-  WHPA-A
-  WHPA-B
-  WHPA-C
-  WHPA-D

Drinking Water Threat Classification

-  Vulnerability Score = 10
-  Vulnerability Score < 8



Produced by:
WSP









Sources:
Base Data: MNR, York Region & Township of King
Projection: UTM NAD83 Zone 17

This map is illustrative only. Do not rely on it as being a precise indicator of routes, locations of features, nor as a guide to navigation. The Township of King shall not be liable in any way for the use of, or reliance upon, this map or any information on this map.

Draft: March, 2022



**SCHEDULE 'G4'
WELLHEAD PROTECTION
AREAS - QUANTITY**

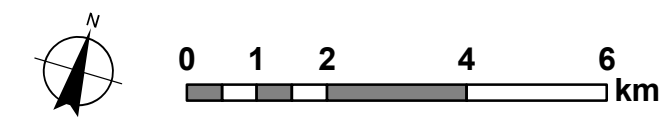
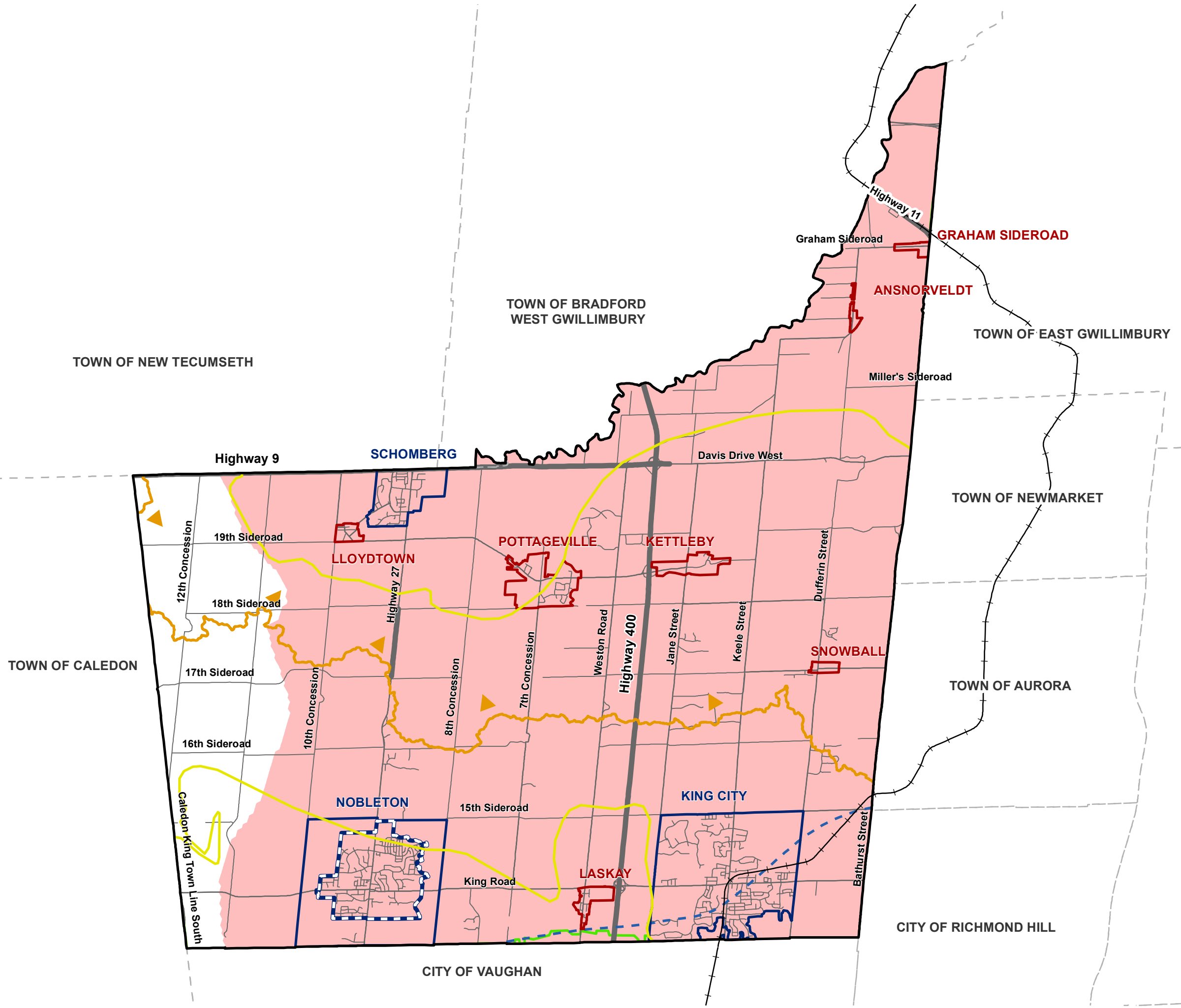
**TOWNSHIP OF KING
OFFICIAL PLAN**

-  Township of King Boundary
-  Village Boundary
-  Nobleton Urban Area
-  Hamlet Boundary
-  Greenbelt Plan Area Boundary
-  Oak Ridges Moraine Conservation Plan Area Boundary
-  Area Subject to the Lake Simcoe Protection Plan
-  GO Rail Line

Subject to Appeal
OLT Case No. PL200556
Appellant: Flato
Developments Inc.
and Wyview Group

Wellhead Protection Areas

-  WHPA-Q1 and WHPA-Q2
-  WHPA-Q Downgradient Line













Produced by:
WSP

Sources:
Base Data: MNR, York Region & Township of King
Projection: UTM NAD83 Zone 17

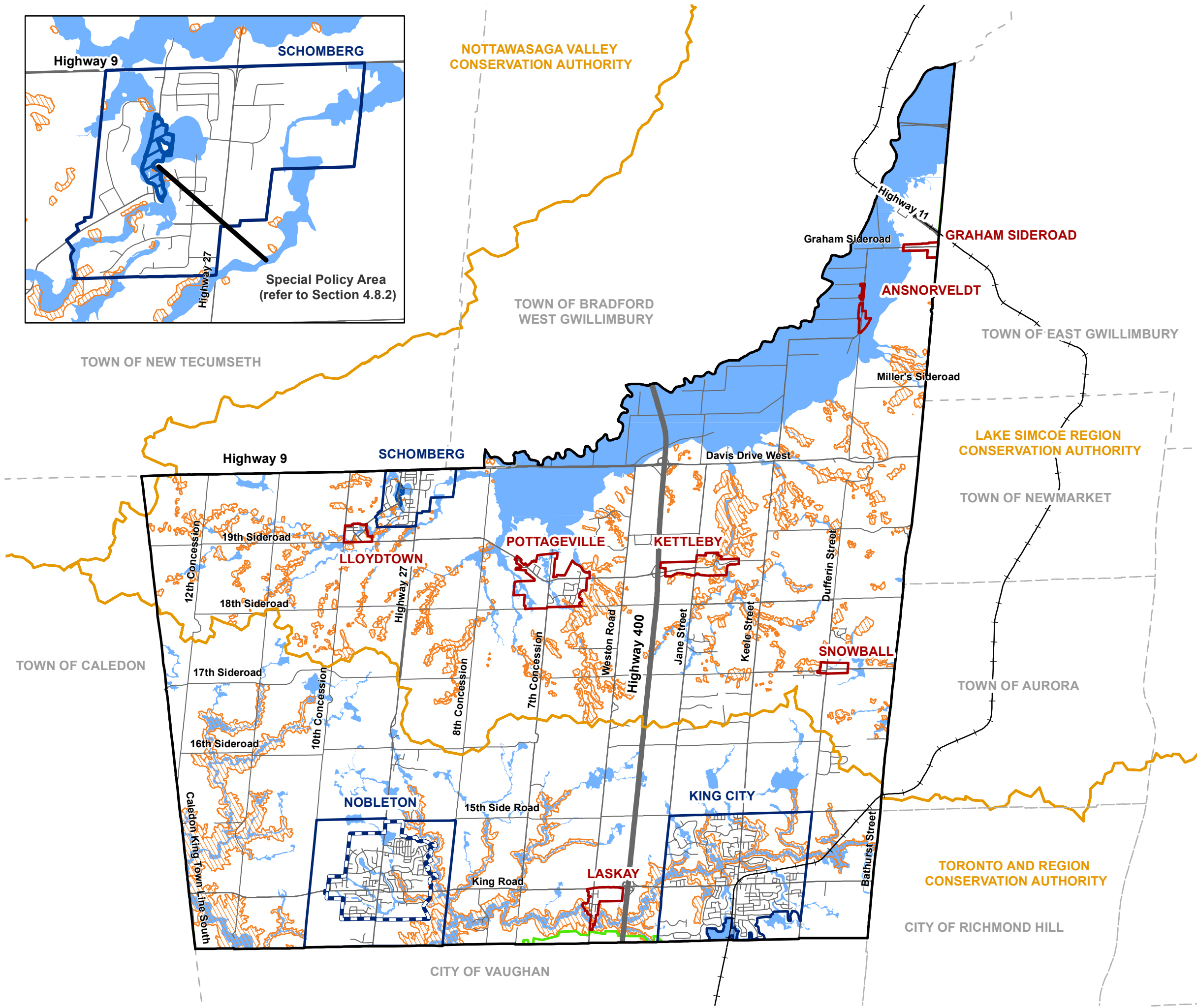
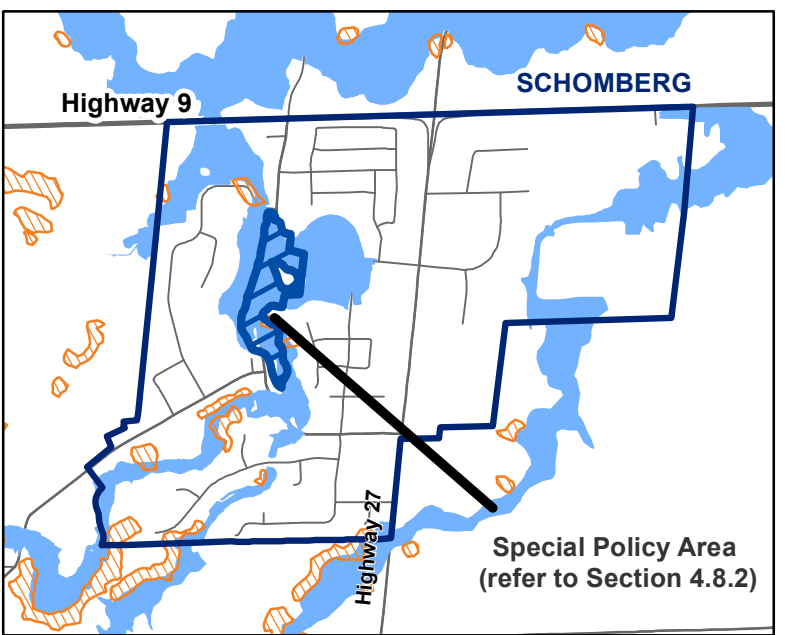
This map is illustrative only. Do not rely on it as being a precise indicator of routes, locations of features, nor as a guide to navigation. The Township of King shall not be liable in any way for the use of, or reliance upon, this map or any information on this map.

Draft: March, 2022

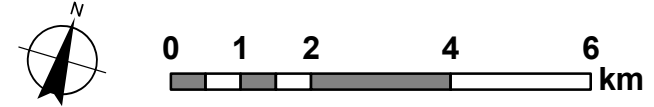
**TOWNSHIP OF KING
OFFICIAL PLAN**

-  Township of King Boundary
-  Village Boundary
-  Nobleton Urban Area
-  Hamlet Boundary
-  Greenbelt Plan Area Boundary
-  GO Rail Line
-  Special Policy Area (refer to Section 4.8.2)
-  Conservation Authority Boundaries
-  Slope Erosion Hazard
-  Floodplain

Subject to Appeal
OLT Case No. PL200556
Appellant: Flato
Developments Inc.
and Wyview Group



Note: The applicable Conservation Authority should be contacted for more up to date information, as may be available.



Produced by:
WSP











Sources:
Base Data: MNR, TRCA, LSRCA,
York Region & Township of King
Projection: UTM NAD83 Zone 17

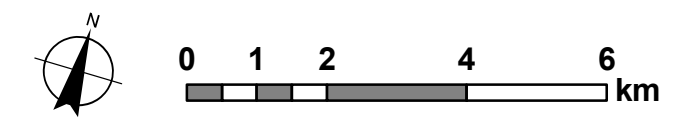
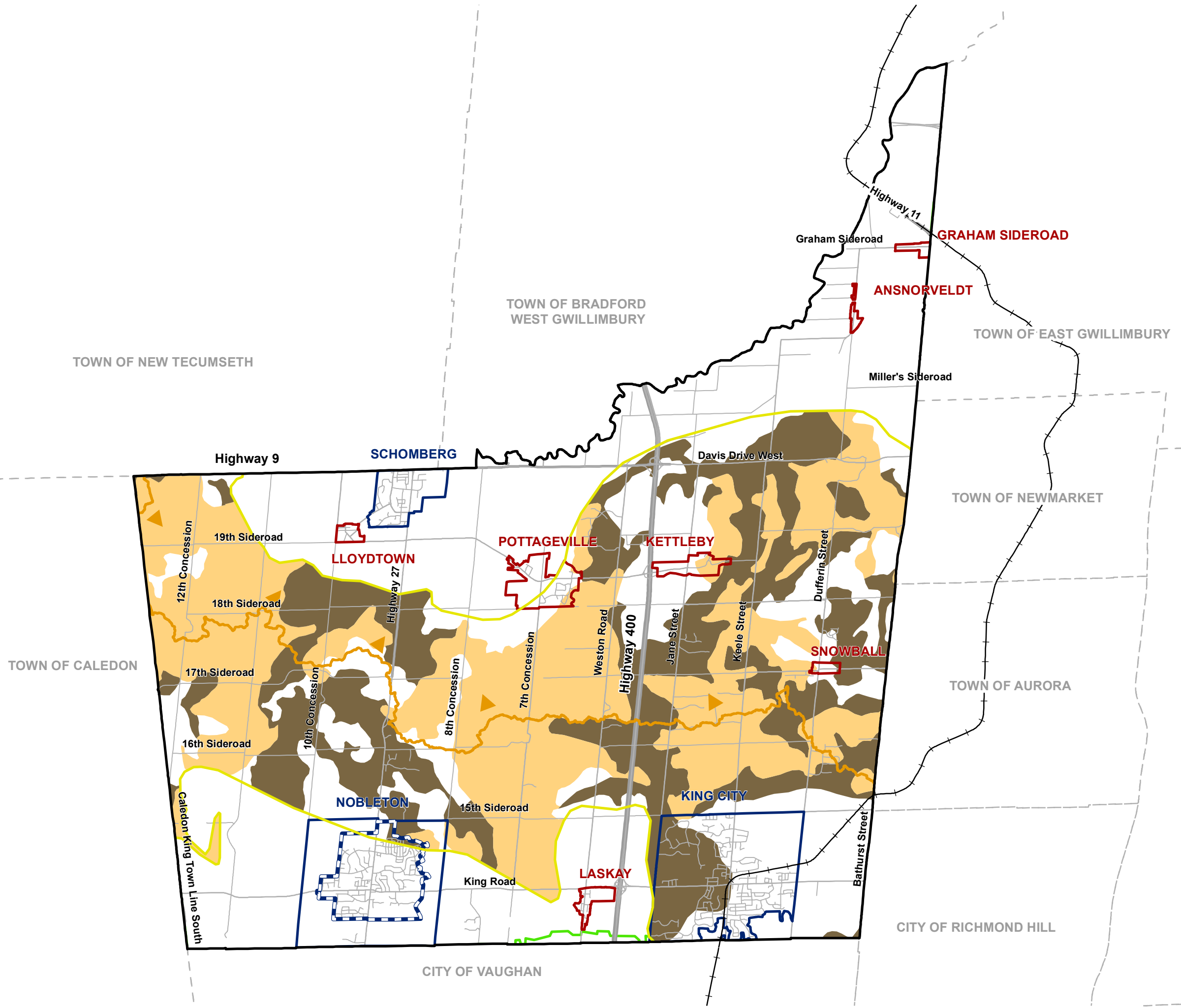
This map is illustrative only. Do not rely on it as being a precise indicator of routes, locations of features, nor as a guide to navigation. The Township of King shall not be liable in any way for the use of, or reliance upon, this map or any information on this map.

Draft: March, 2022

**SCHEDULE 'I'
OAK RIDGES MORaine
LANDFORM CONSERVATION AREAS**

**TOWNSHIP OF KING
OFFICIAL PLAN**

-  Township of King Boundary
 -  Village Boundary
 -  Nobleton Urban Area
 -  Hamlet Boundary
 -  Greenbelt Plan Area Boundary
 -  Oak Ridges Moraine Conservation Plan Area Boundary
 -  Area Subject to the Lake Simcoe Protection Plan
 -  GO Rail Line
 -  Landform Conservation Area Category 1
 -  Landform Conservation Area Category 2
- Subject to Appeal
OLT Case No. PL200556
Appellant: Flato
Developments Inc.
and Wyview Group



Produced by:
WSP











Sources:
Base Data: MNR, York Region & Township of King
Projection: UTM NAD83 Zone 17

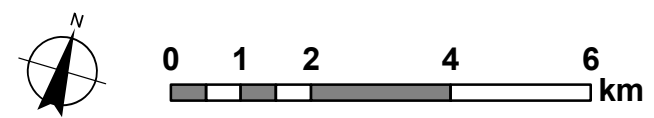
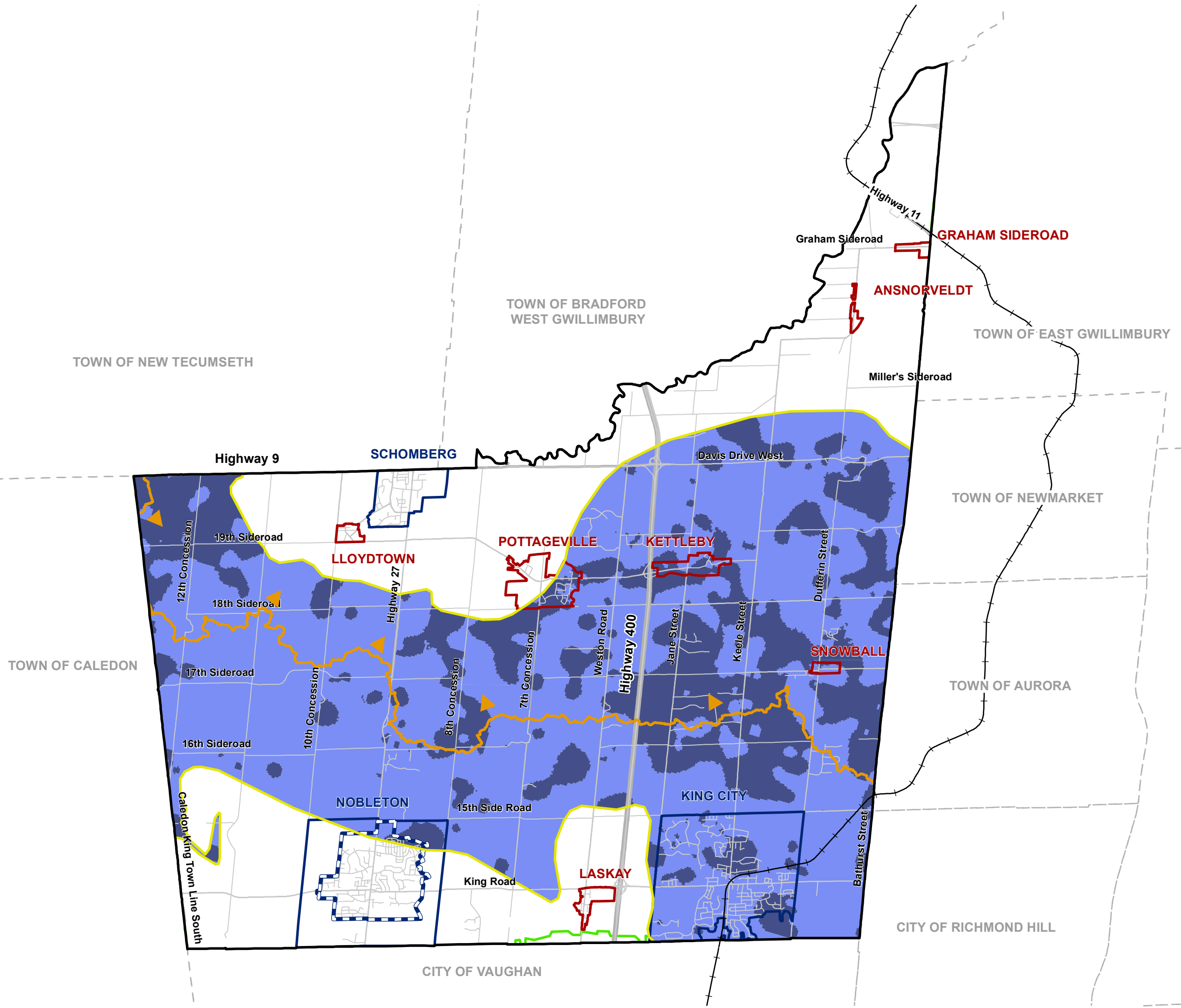
This map is illustrative only. Do not rely on it as being a precise indicator of routes, locations of features, nor as a guide to navigation. The Township of King shall not be liable in any way for the use of, or reliance upon, this map or any information on this map.

Draft: March, 2022

**SCHEDULE 'J'
OAK RIDGES MORaine AREAS
OF HIGH AQUIFER VULNERABILITY**

**TOWNSHIP OF KING
OFFICIAL PLAN**

-  Township of King Boundary
 -  Village Boundary
 -  Nobleton Urban Area
 -  Hamlet Boundary
 -  Greenbelt Plan Area Boundary
 -  Oak Ridges Moraine Conservation Plan Area Boundary
 -  Area Subject to the Lake Simcoe Protection Plan
 -  GO Rail Line
 -  Area of High Aquifer Vulnerability
 -  Area of Low Aquifer Vulnerability
- Subject to Appeal
OLT Case No. PL200556
Appellant: Flato
Developments Inc.
and Wyview Group












Produced by:
WSP

Sources:
Base Data: MNR, York Region & Township of King
Projection: UTM NAD83 Zone 17

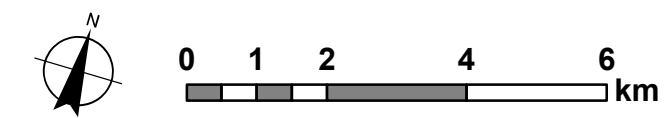
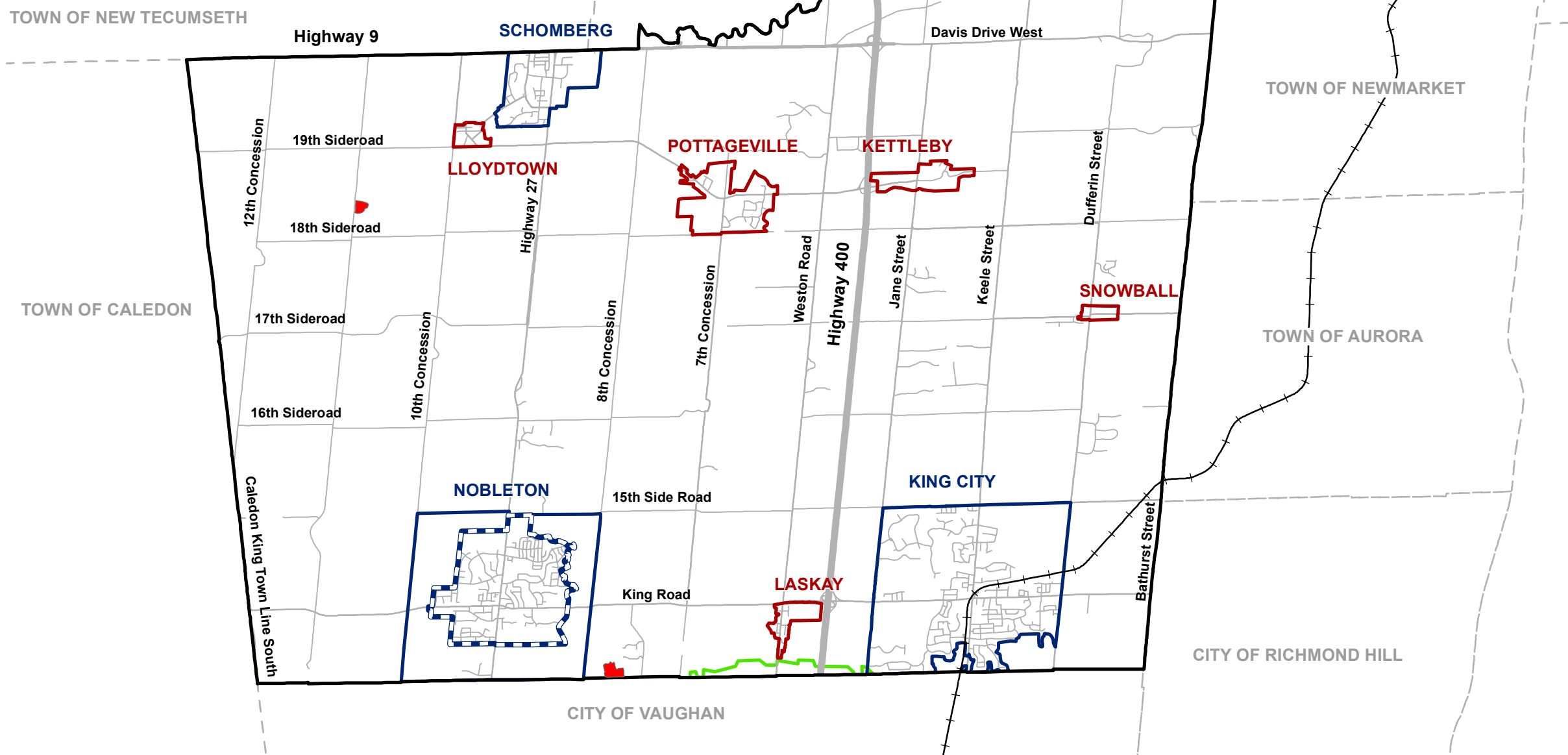
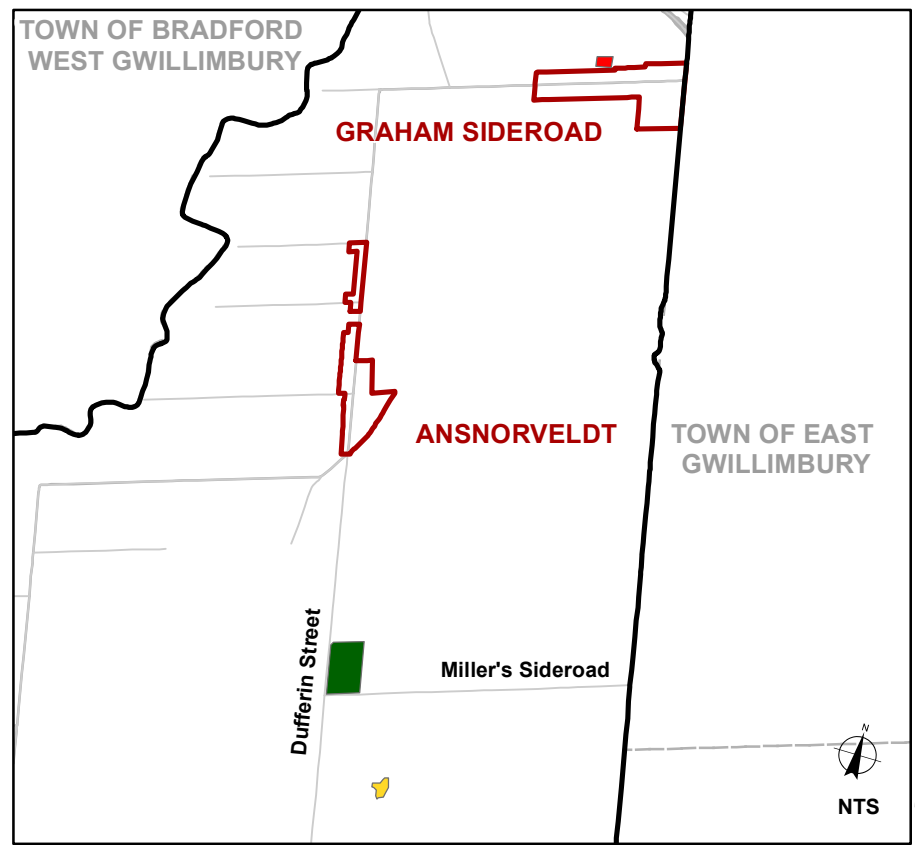
This map is illustrative only. Do not rely on it as being a precise indicator of routes, locations of features, nor as a guide to navigation. The Township of King shall not be liable in any way for the use of, or reliance upon, this map or any information on this map.

Draft: March, 2022

TOWNSHIP OF KING OFFICIAL PLAN

-  Township of King Boundary
-  Village Boundary
-  Nobleton Urban Area
-  Hamlet Boundary
-  Greenbelt Plan Area Boundary
-  GO Rail Line
-  Open
-  Unknown
-  Closed

Subject to Appeal
OLT Case No. PL200556
Appellant: Flato
Developments Inc.
and Wyview Group



Produced by:
WSP









Sources:
Base Data: MNR, York Region & Township of King
Projection: UTM NAD83 Zone 17

This map is illustrative only. Do not rely on it as being a precise indicator of routes, locations of features, nor as a guide to navigation. The Township of King shall not be liable in any way for the use of, or reliance upon, this map or any information on this map.

Draft: March, 2022



**SCHEDULE 'L'
AREAS OF AGGREGATE
POTENTIAL**

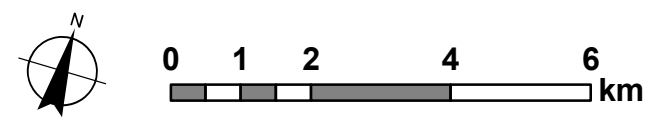
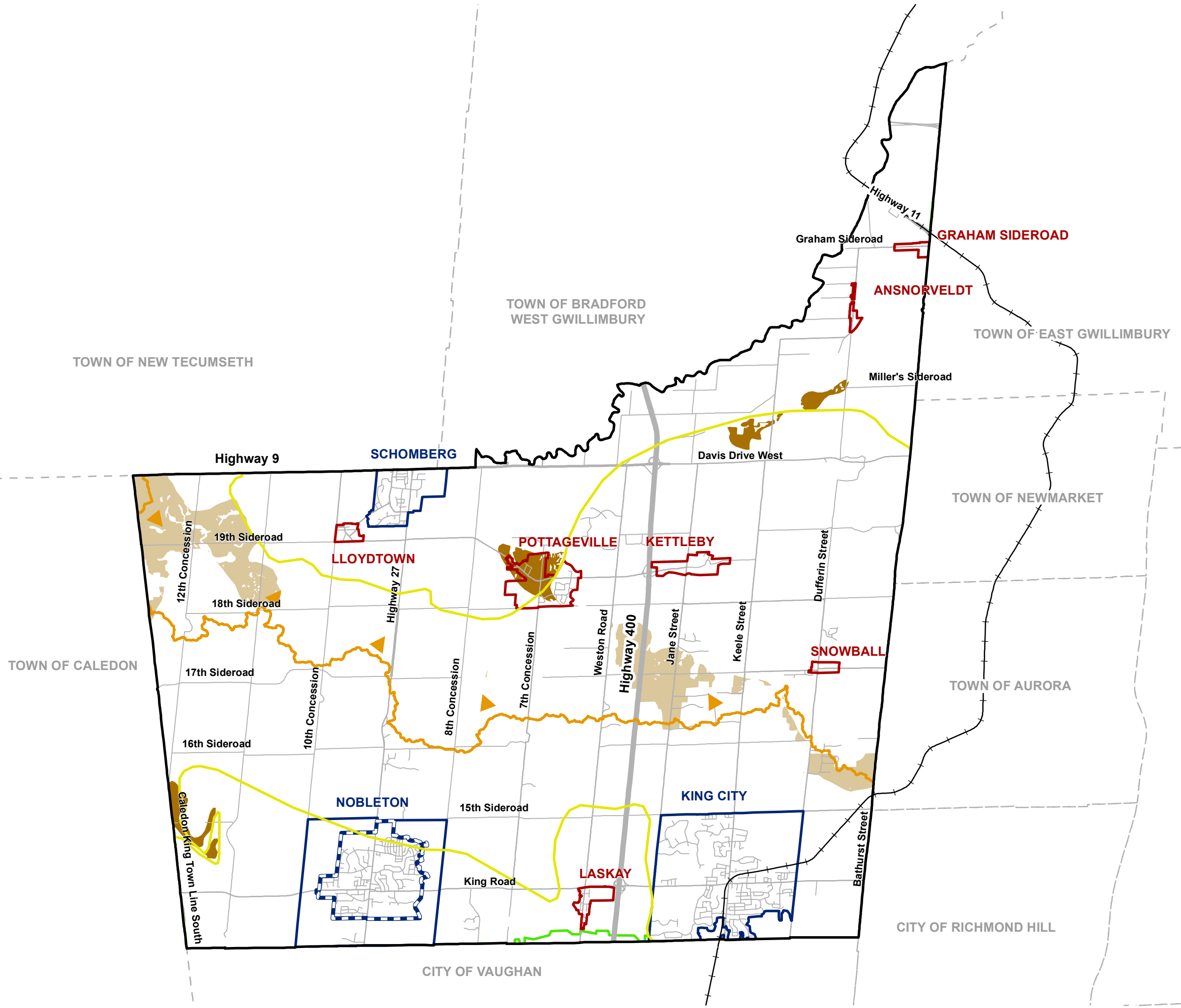
**TOWNSHIP OF KING
OFFICIAL PLAN**

-  Township of King Boundary
-  Village Boundary
-  Nobleton Urban Area
-  Hamlet Boundary
-  Greenbelt Plan Area Boundary
-  Oak Ridges Moraine Conservation Plan Area Boundary
-  Area Subject to the Lake Simcoe Protection Plan
-  GO Rail Line

Subject to Appeal
OLT Case No. PL200556
Appellant: Flato
Developments Inc.
and Wyview Group

Mineral Aggregate Resources

-  Primary Mineral Aggregate Resource Area
-  Secondary Mineral Aggregate Resource Area










Produced by:
WSP

Sources:
Base Data: MNR, York Region & Township of King
Projection: UTM NAD83 Zone 17

This map is illustrative only. Do not rely on it as being a precise indicator of routes, locations of features, nor as a guide to navigation. The Township of King shall not be liable in any way for the use of, or reliance upon, this map or any information on this map.



Draft: March, 2022

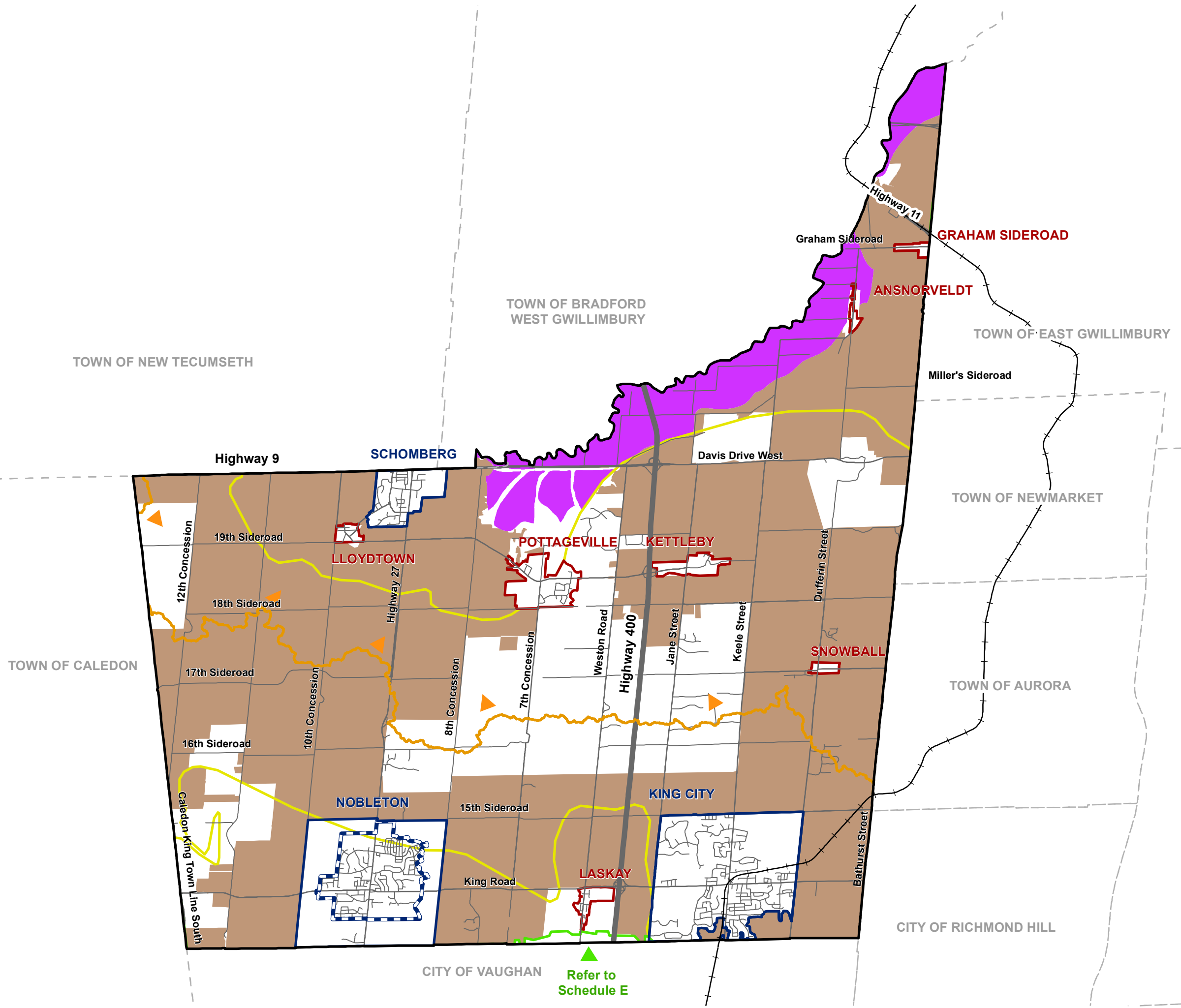
**TOWNSHIP OF KING
OFFICIAL PLAN**

-  Township of King Boundary
-  Village Boundary
-  Nobleton Urban Area
-  Hamlet Boundary
-  Greenbelt Plan Area Boundary
-  Oak Ridges Moraine Conservation Plan Area Boundary
-  Area Subject to the Lake Simcoe Protection Plan

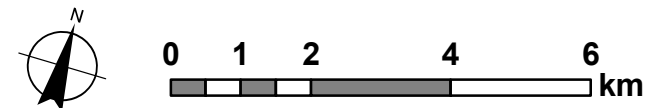
Subject to Appeal
OLT Case No. PL200556
Appellant: Flato
Developments Inc.
and Wyview Group

Agricultural Land Base

-  Prime Agricultural Area
-  Specialty Crop Area



Note: Refinements to the Provincial Agricultural System may occur through the York Region Official Plan Review. Refer to Section 6.10 of this Plan for context.







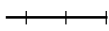



Produced by:
WSP

Sources:
Base Data: MNR, York Region & Township of King
Projection: UTM NAD83 Zone 17

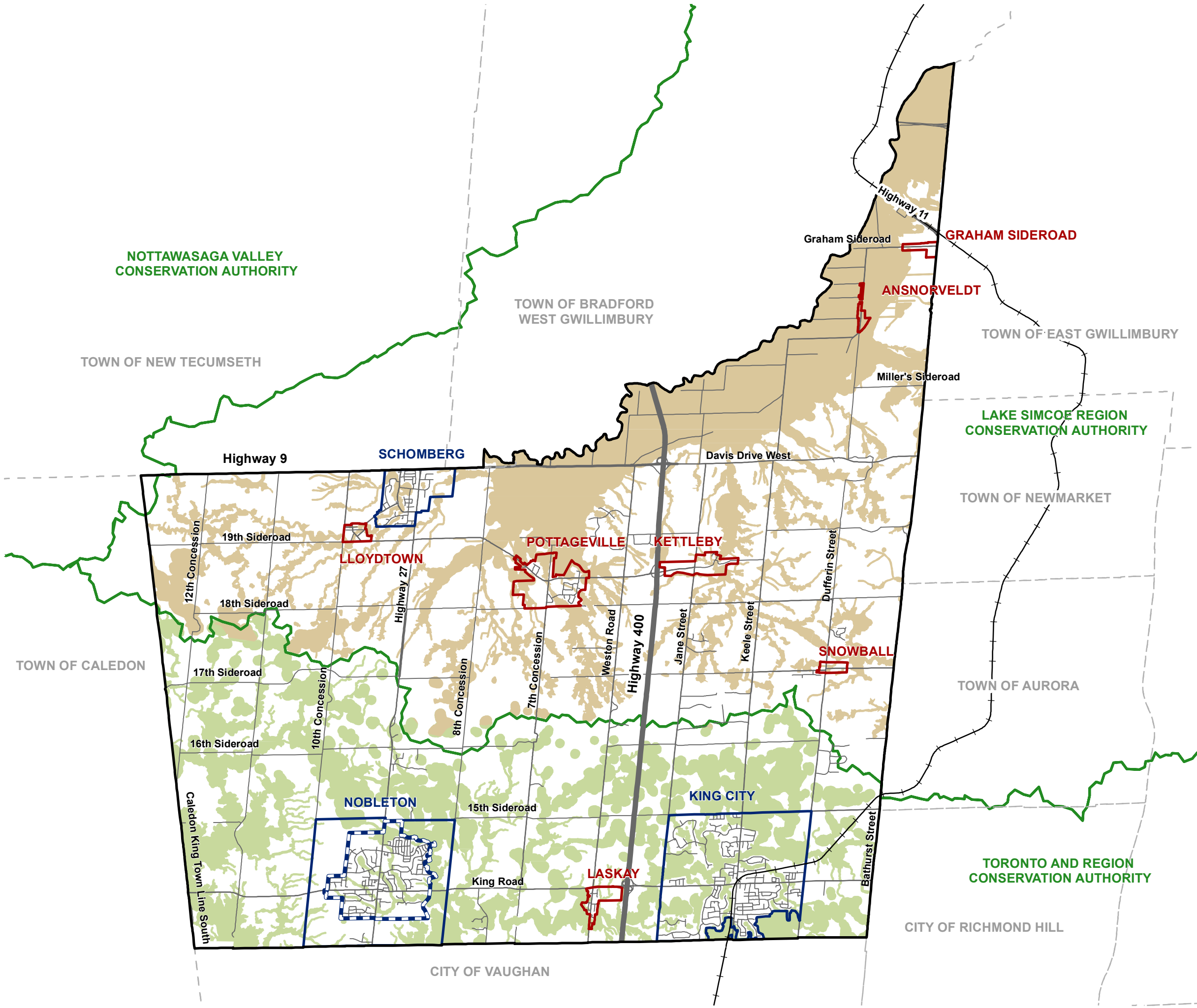
This map is illustrative only. Do not rely on it as being a precise indicator of routes, locations of features, nor as a guide to navigation. The Township of King shall not be liable in any way for the use of, or reliance upon, this map or any information on this map.

Draft: March, 2022

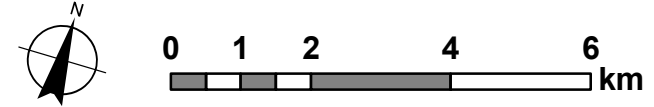
TOWNSHIP OF KING
OFFICIAL PLAN

-  Township of King Boundary
-  Village Boundary
-  Nobleton Urban Area
-  Hamlet Boundary
-  GO Rail Line
-  Conservation Authority Boundaries
-  Lake Simcoe Region Conservation Authority Regulation Area
-  Toronto and Region Conservation Authority Regulation Area

Subject to Appeal
 OLT Case No. PL200556
 Appellant: Flato
 Developments Inc.
 and Wyview Group



Note: The applicable Conservation Authority should be contacted for more up to date information, as may be available.



Produced by:
 WSP

Sources:
 Base Data: MNR, York Region & Township of King
 Projection: UTM NAD83 Zone 17

This map is illustrative only. Do not rely on it as being a precise indicator of routes, locations of features, nor as a guide to navigation. The Township of King shall not be liable in any way for the use of, or reliance upon, this map or any information on this map.

Draft: March, 2022