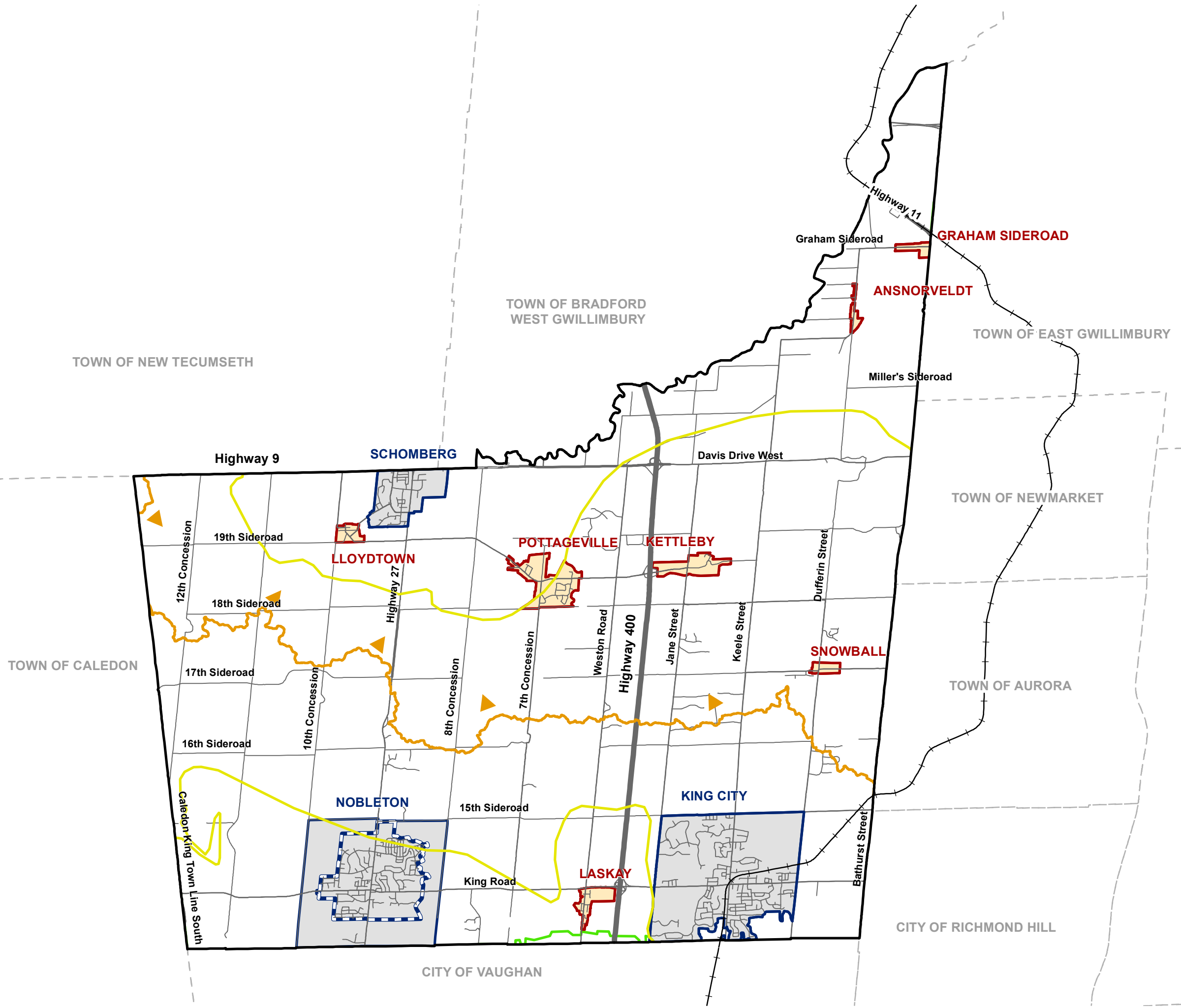








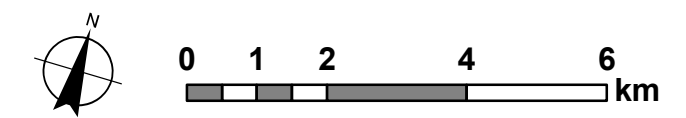


TOWNSHIP OF KING



-  Township of King Boundary
-  Village Boundary
-  Nobleton Urban Area
-  Hamlet Boundary
-  Greenbelt Plan Area Boundary
-  Oak Ridges Moraine Conservation Plan Area Boundary
-  Area Subject to the Lake Simcoe Protection Plan
-  GO Rail Line



Sources:
 Base Data: MNR, York Region & Township of King
 Projection: UTM NAD83 Zone 17

This map is illustrative only. Do not rely on it as being a precise indicator of routes, locations of features, nor as a guide to navigation. The Township of King shall not be liable in any way for the use of, or reliance upon, this map or any information on this map.

May 2021